

NOTICE!!

These documents have been scanned!

Do not place un-scanned documents beneath this notice!

Do not remove this notice from this file!

GPO Jacket No. 560-102
Print Order 61540
Rise Business Services, LLC
Job=AZ15 6/6/2019



Box Number= AZ15120



Claim Begin-End: AMC360338-AMC360398

1 Initial Receipt



AZ15120-14

AMC359689-AMC360338

United States Department of the Interior
Bureau of Land Management
 BUSINESS & SUPPORT SVCS DIV
 222 N CENTRAL AVE
 PHOENIX, AZ 85004 -2203
 Phone: (602) 417-9200

Receipt	
No:	842147

Transaction #: 874378
 Date of Transaction: 03/17/2004

CUSTOMER: PHOENIX CEMENT CO
 BOX 428
 CLARKDALE, AZ 86324

ENTERED IN COMPUTER

RE 4/1/04

LINE #	QTY	DESCRIPTION	REMARKS	UNIT PRICE	TOTAL
1	61.00	LOCATABLE MINERALS / MINING CLAIMS-NEW, UNADJUDI, ONE OR MORE AUTH NO'S / NEW MINING CLAIM LOCATION FEE \$25(1993) CASES: AMC360338/\$25.00, AMC360339/\$25.00, AMC360340/\$25.00, AMC360341/\$25.00, AMC360342/\$25.00, AMC360343/\$25.00, AMC360344/\$25.00, AMC360345/\$25.00, AMC360346/\$25.00, AMC360347/\$25.00, AMC360348/\$25.00, AMC360349/\$25.00, AMC360350/\$25.00, AMC360351/\$25.00, AMC360352/\$25.00, AMC360353/\$25.00, AMC360354/\$25.00, AMC360355/\$25.00, AMC360356/\$25.00, AMC360357/\$25.00, AMC360358/\$25.00, AMC360359/\$25.00, AMC360360/\$25.00, AMC360361/\$25.00, AMC360362/\$25.00, AMC360363/\$25.00, AMC360364/\$25.00, AMC360365/\$25.00, AMC360366/\$25.00, AMC360367/\$25.00, AMC360368/\$25.00, AMC360369/\$25.00, AMC360370/\$25.00, AMC360371/\$25.00, AMC360372/\$25.00, AMC360373/\$25.00, AMC360374/\$25.00, AMC360375/\$25.00, AMC360376/\$25.00, AMC360377/\$25.00, AMC360378/\$25.00, AMC360379/\$25.00, AMC360380/\$25.00, AMC360381/\$25.00, AMC360382/\$25.00, AMC360383/\$25.00, AMC360384/\$25.00, AMC360385/\$25.00, AMC360386/\$25.00, AMC360387/\$25.00, AMC360388/\$25.00, AMC360389/\$25.00, AMC360390/\$25.00, AMC360391/\$25.00, AMC360392/\$25.00, AMC360393/\$25.00, AMC360394/\$25.00, AMC360395/\$25.00, AMC360396/\$25.00, AMC360397/\$25.00, AMC360398/\$25.00		- n/a -	1525.00
		LOCATABLE MINERALS / MINING CLAIMS-NEW, UNADJUDI, ONE OR MORE AUTH NO'S / NEW MINING CLAIM SVC CHG \$10 (1930) CASES: AMC360338/\$10.00, AMC360339/\$10.00, AMC360340/\$10.00, AMC360341/\$10.00, AMC360342/\$10.00, AMC360343/\$10.00, AMC360344/\$10.00, AMC360345/\$10.00, AMC360346/\$10.00, AMC360347/\$10.00, AMC360348/\$10.00, AMC360349/\$10.00, AMC360350/\$10.00, AMC360351/\$10.00,			

2	61.00	AMC360352/\$10.00, AMC360353/\$10.00, AMC360354/\$10.00, AMC360355/\$10.00, AMC360356/\$10.00, AMC360357/\$10.00, AMC360358/\$10.00, AMC360359/\$10.00, AMC360360/\$10.00, AMC360361/\$10.00, AMC360362/\$10.00, AMC360363/\$10.00, AMC360364/\$10.00, AMC360365/\$10.00, AMC360366/\$10.00, AMC360367/\$10.00, AMC360368/\$10.00, AMC360369/\$10.00, AMC360370/\$10.00, AMC360371/\$10.00, AMC360372/\$10.00, AMC360373/\$10.00, AMC360374/\$10.00, AMC360375/\$10.00, AMC360376/\$10.00, AMC360377/\$10.00, AMC360378/\$10.00, AMC360379/\$10.00, AMC360380/\$10.00, AMC360381/\$10.00, AMC360382/\$10.00, AMC360383/\$10.00, AMC360384/\$10.00, AMC360385/\$10.00, AMC360386/\$10.00, AMC360387/\$10.00, AMC360388/\$10.00, AMC360389/\$10.00, AMC360390/\$10.00, AMC360391/\$10.00, AMC360392/\$10.00, AMC360393/\$10.00, AMC360394/\$10.00, AMC360395/\$10.00, AMC360396/\$10.00, AMC360397/\$10.00, AMC360398/\$10.00	- n/a -	610.00
3	61.00	LOCATABLE MINERALS / MINING CLAIMS-NEW, UNADJUDI, ONE OR MORE AUTH NO'S / NEW MINING CLM MAINT FEE \$100(1993) CASES: AMC360338/\$100.00, AMC360339/\$100.00, AMC360340/\$100.00, AMC360341/\$100.00, AMC360342/\$100.00, AMC360343/\$100.00, AMC360344/\$100.00, AMC360345/\$100.00, AMC360346/\$100.00, AMC360347/\$100.00, AMC360348/\$100.00, AMC360349/\$100.00, AMC360350/\$100.00, AMC360351/\$100.00, AMC360352/\$100.00, AMC360353/\$100.00, AMC360354/\$100.00, AMC360355/\$100.00, AMC360356/\$100.00, AMC360357/\$100.00, AMC360358/\$100.00, AMC360359/\$100.00, AMC360360/\$100.00, AMC360361/\$100.00, AMC360362/\$100.00, AMC360363/\$100.00, AMC360364/\$100.00, AMC360365/\$100.00, AMC360366/\$100.00, AMC360367/\$100.00, AMC360368/\$100.00, AMC360369/\$100.00, AMC360370/\$100.00, AMC360371/\$100.00, AMC360372/\$100.00, AMC360373/\$100.00, AMC360374/\$100.00, AMC360375/\$100.00, AMC360376/\$100.00, AMC360377/\$100.00, AMC360378/\$100.00, AMC360379/\$100.00, AMC360380/\$100.00, AMC360381/\$100.00, AMC360382/\$100.00, AMC360383/\$100.00, AMC360384/\$100.00, AMC360385/\$100.00, AMC360386/\$100.00, AMC360387/\$100.00, AMC360388/\$100.00, AMC360389/\$100.00, AMC360390/\$100.00, AMC360391/\$100.00, AMC360392/\$100.00, AMC360393/\$100.00, AMC360394/\$100.00, AMC360395/\$100.00, AMC360396/\$100.00, AMC360397/\$100.00, AMC360398/\$100.00	- n/a -	6100.00
TOTAL:			\$8,235.00	

PAYMENT INFORMATION			
1	AMOUNT:	\$8,235.00	POSTMARKED: N/A
	TYPE:	CHECK	RECEIVED: 03/17/2004
	CHECK NO:	39098	
	NAME:	PHOENIX CEMENT CO BOX 428 CLARKDALE AZ 86324	

REMARKS

This receipt was generated by the automated BLM Collections and Billing System and is a paper representation of a portion of the official electronic record contained therein.

NOTICE!!

These documents have been scanned!

Do not place un-scanned documents beneath this notice!

Do not remove this notice from this file!

GPO Jacket No. 560-102
Print Order 61540
Rise Business Services, LLC
Job=AZ15 6/6/2019



Box Number= AZ15120



Claim Begin-End: AMC360338-AMC360398

2 Correspondence



AZ15120-14

AMC359689-AMC360338

OFFICIAL COPIES /CF/ /SD READ/ /GROUP/ /SECTION/ /AUTHOR

3800 (933) RWE
AMC 360338

APR 08 2004

CERTIFIED MAIL - RETURN RECEIPT REQUESTED

DECISION

Phoenix Cement Company	:	Placer Mining Claim
James D. Wells	:	AMC 360371 SRMG 34
3000 W. Cement Plant Rd.	:	
Glendale, AZ 86324	:	

Mining Claim Declared Null and Void
Ab Initio

On March 17, 2004, the above listed notice of mining location was filed for recording in this office pursuant to 43 CFR 3833.1-2.

Regulations found in 43 CFR 3833.1-2(a) require that within 90 days after location all unpatented mining claims or sites be filed in the proper office of the Bureau of Land Management. The mining claim listed above was located on January 29, 2003, and therefore exceeds the 90 day requirement.

This decision does not relieve you of the requirement for reclamation of all areas disturbed by your activities on lands covered by your mining claim. Failure to reclaim the land to the satisfaction of the authorized officer of the agency upon whose lands you have located may cause the agency to hold the claimant in a status of non-compliance under their surface management regulations. If reclamation is required, you must notify the proper authorized officer upon completion so that final site inspection and clearance may be obtained and your liability released. On BLM administered lands failure to reclaim the land to the satisfaction of the authorized officer as prescribed by 43 CFR 3809.1-1 and 3809.3-2 may cause BLM to hold you in a status of non-compliance under 43 CFR 3809.3-2 and invoke the penalty provisions of 43 CFR 3809.3-2(f).

This decision may be appealed to the Interior Board of Land Appeals, Office of the Secretary, in accordance with the regulations contained in 43 CFR, Part 4 and the enclosed Form 1842-1. If an appeal is taken, your notice of appeal must be filed in this office (at the above address) within 30 days from receipt of this decision. The appellant has the burden of showing that the decision appealed from is in error.

SENDER: COMPLETE THIS SECTION

- Complete items 1, 2, and 3. Also complete item 4 if Restricted Delivery is desired.
- Print your name and address on the reverse so that we can return the card to you.
- Attach this card to the back of the mailpiece, or on the front if space permits.

1. Article Addressed to:

APR 08 2004

Phoenix Cement Company
James D. Wells
3000 W. Cement Plant Rd.
Glendale, AZ 86324
 933 (RWE) AMC 360338


2. Article Number

(Transfer from service label)

7003 0500 0001 5254 4941

COMPLETE THIS SECTION ON DELIVERY

A. Signature


 Agent Addressee

B. Received by (Printed Name)

S. Davis

C. Date of Delivery

4/12/04

D. Is delivery address different from item 1? YesIf YES, enter delivery address below: No


3. Service Type

 Certified Mail Express Mail Registered Return Receipt for Merchandise Insured Mail C.O.D.

4. Restricted Delivery? (Extra Fee)

 Yes

UNITED STATES POSTAL SERVICE



First-Class Mail
Postage & Fees Paid
USPS
Permit No. G-10

RECEIVED
BUREAU OF
LAND MANAGEMENT

APR 13 A 9:07

ARIZONA
STATE OFFICE
PHOENIX, ARIZONA

• Sender: Please print your name, address, and ZIP+4 in this box •

BUREAU OF LAND MANAGEMENT
ARIZONA STATE OFFICE
222 NORTH CENTRAL AVENUE
PHOENIX, AZ 85004-2203

AZ
933



If you wish to file a petition pursuant to regulation 43 CFR 4.21 (58 FR 4939, January 19, 1993) or for a stay of the effectiveness of this decision during the time that your appeal is being reviewed by the Board, the petition for a stay must accompany your notice of appeal. A petition for a stay is required to show sufficient justification based on the standards listed below. Copies of the notice of appeal and petition for a stay **must** also be submitted to each party named in this decision and to the Interior Board of Land Appeals and to the appropriate Office of the Solicitor (see 43 CFR 4.413) at the same time the original documents are filed with this office. If you request a stay, you have the burden of proof to demonstrate that a stay should be granted.

Standards for Obtaining a Stay

Except as otherwise provided by law or other pertinent regulation, a petition for a stay of a decision pending appeal shall show sufficient justification based on the following standards:

- (1) The relative harm to the parties if the stay is granted or denied,
- (2) The likelihood of the appellant's success on the merits,
- (3) The likelihood of immediate and irreparable harm if the stay is not granted, and,
- (4) Whether the public interest favors granting the stay.

A refund of the service charge will be authorized after the appeal period has expired.

We have included a copy of your Notice of Mining Claim Location. Please include your AMC serial number on all correspondence. If additional information is required, please call Rod Ebert at (602) 417-9397.

/s/ Ivy J. Garcia

Ivy J. Garcia
Group Administrator,
Lands/Minerals Adjudication and Withdrawals

Enclosure

OFFICIAL COPIES /CF/ /SD READ/ /GROUP/ /SECTION/ /AUTHOR

3800 (933) RWE
AMC 360338

APR 08 2004

CERTIFIED MAIL - RETURN RECEIPT REQUESTED

DECISION

Phoenix Cement Company	:	Placer Mining Claim
James D. Wells	:	AMC 360371 SRMG 34
3000 W. Cement Plant Rd.	:	
Glendale, AZ 86324	:	

Mining Claim Declared Null and Void
Ab Initio

On March 17, 2004, the above listed notice of mining location was filed for recording in this office pursuant to 43 CFR 3833.1-2.

Regulations found in 43 CFR 3833.1-2(a) require that within 90 days after location all unpatented mining claims or sites be filed in the proper office of the Bureau of Land Management. The mining claim listed above was located on January 29, 2003, and therefore exceeds the 90 day requirement.

This decision does not relieve you of the requirement for reclamation of all areas disturbed by your activities on lands covered by your mining claim. Failure to reclaim the land to the satisfaction of the authorized officer of the agency upon whose lands you have located may cause the agency to hold the claimant in a status of non-compliance under their surface management regulations. If reclamation is required, you must notify the proper authorized officer upon completion so that final site inspection and clearance may be obtained and your liability released. On BLM administered lands failure to reclaim the land to the satisfaction of the authorized officer as prescribed by 43 CFR 3809.1-1 and 3809.3-2 may cause BLM to hold you in a status of non-compliance under 43 CFR 3809.3-2 and invoke the penalty provisions of 43 CFR 3809.3-2(f).

This decision may be appealed to the Interior Board of Land Appeals, Office of the Secretary, in accordance with the regulations contained in 43 CFR, Part 4 and the enclosed Form 1842-1. If an appeal is taken, your notice of appeal must be filed in this office (at the above address) within 30 days from receipt of this decision. The appellant has the burden of showing that the decision appealed from is in error.

If you wish to file a petition pursuant to regulation 43 CFR 4.21 (58 FR 4939, January 19,1993) or for a stay of the effectiveness of this decision during the time that your appeal is being reviewed by the Board, the petition for a stay must accompany your notice of appeal. A petition for a stay is required to show sufficient justification based on the standards listed below. Copies of the notice of appeal and petition for a stay **must** also be submitted to each party named in this decision and to the Interior Board of Land Appeals and to the appropriate Office of the Solicitor (see 43 CFR 4.413) at the same time the original documents are filed with this office. If you request a stay, you have the burden of proof to demonstrate that a stay should be granted.

Standards for Obtaining a Stay

Except as otherwise provided by law or other pertinent regulation, a petition for a stay of a decision pending appeal shall show sufficient justification based on the following standards:

- (1) The relative harm to the parties if the stay is granted or denied,
- (2) The likelihood of the appellant's success on the merits,
- (3) The likelihood of immediate and irreparable harm if the stay is not granted, and,
- (4) Whether the public interest favors granting the stay.

A refund of the service charge will be authorized after the appeal period has expired.

We have included a copy of your Notice of Mining Claim Location. Please include your AMC serial number on all correspondence. If additional information is required, please call Rod Ebert at (602) 417-9397.

/s/ Ivy J. Garcia

Ivy J. Garcia
Group Administrator,
Lands/Minerals Adjudication and Withdrawals

Enclosure

NOTICE!!

These documents have been scanned!

Do not place un-scanned documents beneath this notice!

Do not remove this notice from this file!

GPO Jacket No. 560-102
Print Order 61540
Rise Business Services, LLC
Job=AZ15 6/6/2019



Box Number= AZ15120



Claim Begin-End: AMC360338-AMC360398

3 Transfers



AZ15120-14

AMC359689-AMC360338

**NO
DOCUMENTS
FOUND**

NO DOCUMENTS FOUND
NO DOCUMENTS FOUND

NOTICE!!

These documents have been scanned!

Do not place un-scanned documents beneath this notice!

Do not remove this notice from this file!

GPO Jacket No. 560-102
Print Order 61540
Rise Business Services, LLC
Job=AZ15 6/6/2019



Box Number= AZ15120



Claim Begin-End: AMC360338-AMC360398

4 Annual Filings



AZ15120-14

AMC359689-AMC360338

After recording, return to:
 Phoenix Cement Company
 Attn: Brett Lindsay
 P.O. Box 428
 Clarkdale, AZ 86324

356227
~~360338~~
 366714
 375160

STATE OF ARIZONA }
 } ss.
 County of Yavapai }

**AFFIDAVIT OF CLAIM MAINTENANCE FEE PAYMENT AND
 NOTICE OF INTENT TO HOLD MINING CLAIMS**

Brett A. Lindsay being duly sworn, deposes and says that:

1. I am a citizen of the United States and I am at least eighteen (18) years of age and reside in Cottonwood, Yavapai County, Arizona;
2. I am an authorized agent of Phoenix Cement Company, a Division of the Salt River Pima Maricopa Indian Community, a Federally-recognized Indian tribe ("Phoenix Cement Company" or "PCC"), whose current mailing address is: P.O. Box 428, Clarkdale, AZ 86324;
3. Phoenix Cement Company owns and maintains certain unpatented lode mining claims, placer mining claims, mill sites, and/or tunnel sites situated in the Verde Mining District, Yavapai County, Arizona more particularly described in Exhibit A attached hereto, and incorporated by this reference (the "Claim(s)");
4. I am personally acquainted with the Claims;
5. All state and federal regulations were met for the Claims for the assessment year ending noon September 1, 2018;
6. Payment of the annual claim maintenance fee ("Maintenance Fee") of \$155.00 for every lode mining claim, mill site, and tunnel site, and \$155.00 for every 20 acres or portion thereof contained in each placer mining claim has been made as evidenced by the Bureau of Land Management receipt, a copy of which is attached hereto and incorporated herein by this reference;

RECEIVED
 PIMA STATE OFFICE
 2018 AUG - 9 A 9:09
 PHOENIX, ARIZONA


[Signature on following page]

INTERED
 AUG 10 2018
 BY: RAM

NO. OF CLAIMS 226
 AMOUNT 34410⁰⁰
 RECEIPT NO. 4230888
 INIT. PER
 BLM-ASO

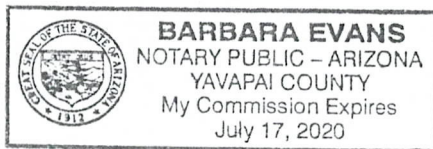
7. Payment of the Maintenance fee has been made in lieu of recording an affidavit of performance of annual assessment work in compliance with applicable federal and state mining laws and regulations, PCC hereby expresses its intent to maintain, develop and hold its right, title, and interest in and to each of the Claims since its date of location through the end of the assessment year ending and noon September 1, 2019; and
8. All such maintenance fees are paid by and on behalf of PCC.


Dated this 3RD day of August, 2018.


Brett A. Lindsay, authorized agent
Phoenix Cement Company

The forgoing instrument was acknowledged before me this 3RD day of August, 2018 by Brett A. Lindsay, agent of Phoenix Cement Company, for and on behalf of the company.

IN WITNESS WHEREOF, I hereunto set my hand and official seal.




Notary Public

My commission expires: 7/17/2020

RECEIVED
PIMA STATE OFFICE
2018 AUG - 9 A 9: 01
PHOENIX, ARIZONA

Exhibit A
 Unpatented Mining Claims located in the Verde Mining District, Yavapai County, Arizona
 Recorded in the Yavapai County Recorder's Office

No.	Claim Name	Township, Range, Section	BLM AMC #	Original Location Book/Page	Amendment Book/Page
1	Pima No. 1	T16N,R2E,S10	356227	3917 / 472	n/a
2	Pima No. 2	T16N,R3E,S13	356228	3917 / 473	n/a
3	Pima No. 3	T16N,R2E,S1	356229	3917 / 474	n/a
4	Pima No. 4	T16N,R2E,S1	356230	3917 / 475	n/a
5	Pima No. 5	T16N,R2E,S3	356231	3917 / 476	n/a
6	Pima No. 6	T16N,R2E,S3	356232	3917 / 477	n/a
7	Pima No. 7	T16N,R2E,S3	356233	3917 / 478	n/a
8	Pima No. 8	T16N,R2E,S3	356234	3917 / 479	n/a
9	Pima No. 9	T16N,R2E,S3	356235	3917 / 480	n/a
10	Pima No. 10	T16N,R2E,S3	356236	3917 / 481	n/a
11	Pima No. 11	T16N,R2E,S3	356237	3917 / 482	n/a
12	Pima No. 12	T16N,R2E,S3	356238	3917 / 483	n/a
13	Pima No. 13	T16N,R2E,S3	356239	3917 / 484	n/a
14	Pima No. 14	T16N,R2E,S4	356240	3917 / 485	n/a
15	Pima No. 15	T16N,R2E,S4	356241	3917 / 486	n/a
16	Pima No. 16	T16N,R2E,S4	356242	3917 / 487	n/a
17	Pima No. 17	T16N,R2E,S4	356243	3917 / 488	n/a
18	Pima No. 18	T16N,R2E,S3	356244	3917 / 489	n/a
19	Pima No. 19	T16N,R2E,S3	356245	3917 / 490	n/a
20	Pima No. 20	T16N,R2E,S3	356246	3917 / 491	n/a
21	Pima No. 21	T16N,R2E,S3	356247	3917 / 492	n/a
22	Pima No. 22	T16N,R2E,S3	356248	3917 / 493	n/a
23	Pima No. 23	T16N,R2E,S3	356249	3917 / 494	n/a
24	Pima No. 24	T16N,R2E,S3	356250	3917 / 495	n/a
25	Pima No. 25	T16N,R2E,S3	356251	3917 / 496	n/a
26	Pima No. 26	T16N,R2E,S4	356252	3917 / 497	n/a
27	Pima No. 27	T16N,R2E,S4	356253	3917 / 498	n/a
28	Pima No. 28	T16N,R2E,S4	356254	3917 / 499	n/a
29	Pima No. 29	T16N,R2E,S4	356255	3917 / 500	n/a
30	Pima No. 30	T16N,R2E,S3	356256	3917 / 501	n/a

RECEIVED
 PIMA AZ STATE OFFICE
 PHOENIX, ARIZONA
 2019 AUG -9 A 9:07

Exhibit A
Unpatented Mining Claims located in the Verde Mining District, Yavapai County, Arizona
Recorded in the Yavapai County Recorder's Office

No.	Claim Name	Township, Range, Section	BLM AMC #	Original Location Book/Page	Amendment Book/Page
31	Pima No. 31	T16N,R2E,S3	356257	3917 / 502	n/a
32	Pima No. 32	T16N,R2E,S4	356258	3917 / 503	n/a
33	Pima No. 33	T17N,R2E,S34	356259	3917 / 504	n/a
34	Pima No. 34	T16N,R2E,S14	356260	3917 / 505	n/a
35	Pima No. 35	T16N,R2E,S15	356261	3917 / 506	n/a
36	Pima No. 36	T16N,R2E,S10	356262	3917 / 507	n/a
37	Pima No. 37	T16N,R2E,S15	356263	3917 / 508	n/a
38	Pima No. 38	T16N,R2E,S10	356264	3917 / 509	n/a
39	Pima No. 39	T16N,R2E,S15	356265	3917 / 510	n/a
40	Pima No. 40	T16N,R2E,S10	356266	3917 / 511	n/a
41	Pima No. 41	T16N,R2E,S15	356267	3917 / 512	n/a
42	Pima No. 42	T16N,R2E,S10	356268	3917 / 513	n/a
43	Pima No. 43	T16N,R2E,S10	356269	3917 / 514	n/a
44	Pima No. 44	T16N,R2E,S10	356270	3917 / 515	n/a
45	Pima No. 45	T16N,R2E,S10	356271	3917 / 516	n/a
46	Pima No. 46	T16N,R2E,S9	356272	3917 / 517	n/a
47	Pima No. 47	T16N,R2E,S11	356273	3917 / 518	n/a
48	Salt River No. 1	T16N,R2E,S14,S15	356274	3917 / 519	n/a
49	Salt River No. 2	T16N,R2E,S10,S11,S14,S15	356275	3917 / 520	n/a
50	Salt River No. 3	T16N,R2E,S15	356276	3917 / 521	n/a
51	Salt River No. 4	T16N,R2E,S10,S15	356277	3917 / 522	n/a
52	Salt River No. 5	T16N,R2E,S15	356278	3917 / 523	n/a
53	Salt River No. 6	T16N,R2E,S10,S15	356279	3917 / 524	n/a
54	Salt River No. 7	T16N,R2E,S15	356280	3917 / 525	n/a
55	Salt River No. 8	T16N,R2E,S10,S15	356281	3917 / 526	n/a
56	Salt River No. 9	T16N,R2E,S15	356282	3917 / 527	n/a
57	Salt River No. 10	T16N,R2E,S10,S15	356283	3917 / 528	n/a
58	Salt River No. 11	T16N,R2E,S9,S10	356284	3917 / 529	n/a
59	Salt River No. 12	T16N,R2E,S9,S10	356285	3917 / 530	n/a
60	Salt River No. 13	T16N,R2E,S9,S10	356286	3917 / 531	n/a

RECEIVED
 PHOENIX, ARIZONA
 2019 AUG 19 9:08 AM
 PIMA AZ STATE OFFICE

Exhibit A
 Unpatented Mining Claims located in the Verde Mining District, Yavapai County, Arizona
 Recorded in the Yavapai County Recorder's Office

No.	Claim Name	Township, Range, Section	BLM AMC #	Original Location Book/Page	Amendment Book/Page
61	Salt River No. 14	T16N,R2E,S9,S10	356287	3917 / 532	n/a
62	Salt River No. 15	T16N,R2E,S9	356288	3917 / 533	n/a
63	Salt River No. 15A	T16N,R2E,S9	356289	3917 / 534	n/a
64	Salt River No. 17	T16N,R2E,S3,S10	356290	3917 / 535	n/a
65	Salt River No. 18	T16N,R2E,S3	356291	3917 / 536	n/a
66	Salt River No. 19	T16N,R2E,S3,S10	356292	3917 / 537	n/a
67	Salt River No. 20	T16N,R2E,S3	356293	3917 / 538	n/a
68	Salt River No. 21	T16N,R2E,S3,S10	356294	3917 / 539	n/a
69	Salt River No. 22	T16N,R2E,S3	356295	3917 / 540	n/a
70	Salt River No. 23	T16N,R2E,S3,S10	356296	3917 / 541	n/a
71	Salt River No. 24	T16N,R2E,S3	356297	3917 / 542	n/a
72	Salt River No. 25	T16N,R2E,S3,S10	356298	3917 / 543	n/a
73	Salt River No. 26	T16N,R2E,S3,S4	356299	3917 / 544	n/a
74	Salt River No. 27	T16N,R2E,S3,S4,S9,S10	356300	3917 / 545	n/a
75	Salt River No. 28	T16N,R2E,S4	356301	3917 / 546	n/a
76	Salt River No. 29	T16N,R2E,S4,S9	356302	3917 / 547	n/a
77	Salt River No. 30	T16N,R2E,S3 T17N,R2E,S35	356303	3917 / 548	n/a
78	Salt River No. 31	T16N,R2E,S3	356304	3917 / 549	n/a
79	Salt River No. 32	T16N,R2E,S3 T17N,R2E,S35	356305	3917 / 550	n/a
80	Salt River No. 33	T16N,R2E,S3	356306	3917 / 551	n/a
81	Salt River No. 34	T16N,R2E,S3 T17N,R2E,S35	356307	3917 / 552	n/a
82	Salt River No. 35	T16N,R2E,S3	356308	3917 / 553	n/a
83	Salt River No. 36	T16N,R2E,S3 T17N,R2E,S34,S35	356309	3917 / 554	n/a
84	Salt River No. 37	T16N,R2E,S3	356310	3917 / 555	n/a
85	Salt River No. 38	T16N,R2E,S3,S4 T17N,R2E,S34	356311	3917 / 556	n/a

RECEIVED
 BLM AZ STATE OFFICE
 PHOENIX, ARIZONA
 2018 AUG - 9
 9: 08 a

Exhibit A
 Unpatented Mining Claims located in the Verde Mining District, Yavapai County, Arizona
 Recorded in the Yavapai County Recorder's Office

No.	Claim Name	Township, Range, Section	BLM AMC #	Original Location Book/Page	Amendment Book/Page
86	Salt River No. 39	T16N,R2E,S3,4	356312	3917 / 557	n/a
87	Salt River No. 40	T16N,R2E,S3,S4 T17N,R2E,S34	356313	3917 / 558	n/a
88	Salt River No. 41	T16N,R2E,S4	356314	3917 / 559	n/a
89	Salt River No. 42	T16N,R2E,S3 T17N,R2E,S34	356315	3917 / 560	n/a
90	Salt River No. 43	T16N,R2E,S4	356316	3917 / 561	n/a
91	Salt River No. 44	T16N,R2E,S3 T17N,R2E,S34	356317	3917 / 562	n/a
92	Salt River No. 45	T16N,R2E,S11	356318	3917 / 563	n/a
93	SRMG 1	T16N,R2E,S11	360338	4123 / 140	n/a
94	SRMG 2	T16N,R2E,S11	360339	4123 / 141	n/a
95	SRMG 3	T16N,R2E,S11	360340	4123 / 142	n/a
96	SRMG 4	T16N,R2E,S11	360341	4123 / 143	n/a
97	SRMG 5	T16N,R2E,S12	360342	4123 / 144	n/a
98	SRMG 6	T16N,R2E,S12	360343	4123 / 145	n/a
99	SRMG 7	T16N,R2E,S12	360344	4123 / 146	n/a
100	SRMG 8	T16N,R2E,S11	360345	4123 / 147	n/a
101	SRMG 9	T16N,R2E,S11	360346	4123 / 148	n/a
102	SRMG 10	T16N,R2E,S12	360347	4123 / 149	n/a
103	SRMG 11	T16N,R2E,S12	360348	4123 / 150	n/a
104	SRMG 12	T16N,R2E,S12	360349	4123 / 151	n/a
105	SRMG 13	T16N,R2E,S2	360350	4123 / 152	n/a
106	SRMG 14	T16N,R2E,S2	360351	4123 / 153	n/a
107	SRMG 15	T16N,R2E,S2	360352	4123 / 154	n/a
108	SRMG 16	T16N,R2E,S2	360353	4123 / 155	n/a
109	SRMG 17	T16N,R2E,S2	360354	4123 / 156	n/a
110	SRMG 18	T16N,R2E,S1	360355	4123 / 157	n/a
111	SRMG 19	T16N,R2E,S1	360356	4123 / 158	n/a
112	SRMG 20	T16N,R2E,S1	360357	4123 / 159	n/a

RECEIVED
 MAR 20 10 08 AM '08
 PHOENIX, ARIZONA
 AZ STATE OFFICE

Exhibit A
 Unpatented Mining Claims located in the Verde Mining District, Yavapai County, Arizona
 Recorded in the Yavapai County Recorder's Office

No.	Claim Name	Township, Range, Section	BLM AMC #	Original Location Book/Page	Amendment Book/Page
113	SRMG 21	T16N,R2E,S1	360358	4123 / 160	n/a
114	SRMG 22	T16N,R2E,S1	360359	4123 / 161	n/a
115	SRMG 23	T16N,R2E,S2	360360	4123 / 162	n/a
116	SRMG 24	T16N,R2E,S2	360361	4123 / 163	n/a
117	SRMG 25	T16N,R2E,S2	360362	4123 / 164	n/a
118	SRMG 26	T16N,R2E,S2	360363	4123 / 165	n/a
119	SRMG 27	T16N,R2E,S2	360364	4123 / 166	n/a
120	SRMG 28	T16N,R2E,S2	360365	4123 / 167	n/a
121	SRMG 29	T16N,R2E,S1	360366	4123 / 168	n/a
122	SRMG 30	T16N,R2E,S1	360367	4123 / 169	n/a
123	SRMG 31	T16N,R2E,S1	360368	4123 / 170	n/a
124	SRMG 32	T16N,R2E,S1	360369	4123 / 171	n/a
125	SRMG 33	T16N,R2E,S1	360370	4123 / 172	n/a
126	SRMG 34	T16N,R2E,S2	366714	4289 / 291	n/a
127	SRMG 35	T16N,R2E,S2	360372	4123 / 174	n/a
128	SRMG 36	T16N,R2E,S2	360373	4123 / 175	n/a
129	SRMG 37	T16N,R2E,S2	360374	4123 / 176	n/a
130	SRMG 38	T16N,R2E,S2	360375	4123 / 177	n/a
131	SRMG 39	T16N,R2E,S1	360376	4123 / 178	n/a
132	SRMG 40	T16N,R2E,S1	360377	4123 / 179	n/a
133	SRMG 41	T16N,R2E,S1	360378	4123 / 180	n/a
134	SRMG 42	T16N,R2E,S1	360379	4123 / 181	n/a
135	SRMG 43	T16N,R2E,S1	360380	4123 / 182	n/a
136	SRMG 44	T16N,R2E,S2	360381	4123 / 183	n/a
137	SRMG 45	T16N,R2E,S2	360382	4123 / 184	n/a
138	SRMG 46	T16N,R2E,S2	360383	4123 / 185	n/a
139	SRMG 47	T16N,R2E,S2	360384	4123 / 186	n/a
140	SRMG 48	T16N,R2E,S2	360385	4123 / 187	n/a
141	SRMG 49	T16N,R2E,S1	360386	4123 / 188	n/a
142	SRMG 50	T16N,R2E,S1	360387	4123 / 189	n/a

RECEIVED
 R.I.M. AZ STATE OFFICE
 PHOENIX, ARIZONA
 JUN 29 2018

Exhibit A
Unpatented Mining Claims located in the Verde Mining District, Yavapai County, Arizona
Recorded in the Yavapai County Recorder's Office

No.	Claim Name	Township, Range, Section	BLM AMC #	Original Location Book/Page	Amendment Book/Page
143	SRMG 51	T16N,R2E,S1	360388	4123 / 190	n/a
144	SRMG 52	T16N,R2E,S1	360389	4123 / 191	n/a
145	SRMG 53	T16N,R2E,S1	360390	4123 / 192	n/a
146	SRMG 54	T16N,R2E,S1	360391	4123 / 193	n/a
147	SRMG 55	T16N,R2E,S2	360392	4123 / 194	4289 / 292
148	SRMG 56	T16N,R2E,S2	360393	4123 / 195	4289 / 293
149	SRMG 57	T16N,R2E,S2	360394	4123 / 196	4289 / 294
150	SRMG 58	T16N,R2E,S1	360395	4123 / 197	4289 / 295
151	SRMG 59	T16N,R2E,S1	360396	4123 / 198	4289 / 296
152	SRMG 60	T16N,R2E,S1	360397	4123 / 199	4289 / 297
153	SRMG 61	T16N,R2E,S1	360398	4123 / 200	4289 / 298
154	Horseshoe #1	T16N,R2E,S11	375160	4453 / 435	n/a
155	Horseshoe #2	T16N,R2E,S11	375161	4453 / 436	n/a
156	Horseshoe #3	T16N,R2E,S11	375162	4453 / 437	n/a
157	Horseshoe #4	T16N,R2E,S11	375163	4453 / 438	n/a
158	Horseshoe #5	T16N,R2E,S11,S12	375164	4453 / 440	n/a
159	Horseshoe #6	T16N,R2E,S12	375165	4453 / 439	n/a
160	Horseshoe #7	T16N,R2E,S12	375166	4453 / 441	n/a
161	Horseshoe #8	T16N,R2E,S12	375167	4453 / 442	n/a
162	Horseshoe #9	T16N,R2E,S12	375168	4453 / 443	n/a
163	Horseshoe #10	T16N,R2E,S2,S11	375169	4453 / 444	n/a
164	Horseshoe #11	T16N,R2E,S2,S11	375170	4453 / 445	n/a
165	Horseshoe #12	T16N,R2E,S2,S11	375171	4453 / 446	n/a
166	Horseshoe #13	T16N,R2E,S1,S2,S11,S12	375172	4453 / 447	n/a
167	Horseshoe #14	T16N,R2E,S1,S12	375173	4453 / 448	n/a
168	Horseshoe #15	T16N,R2E,S1,S12	375174	4453 / 449	n/a
169	Horseshoe #16	T16N,R2E,S1,S12	375175	4453 / 450	n/a
170	Horseshoe #17	T16N,R2E,S1,S12	375176	4453 / 451	n/a
171	Horseshoe #18	T16N,R2E,S1,S12	375177	4453 / 452	n/a
172	Horseshoe #19	T16N,R2E,S2	375178	4453 / 453	n/a

RECEIVED
 PI. M. AZ STATE OFFICE
 PHOENIX, ARIZONA
 2019 AUG -9 A 9:08

Exhibit A
 Unpatented Mining Claims located in the Verde Mining District, Yavapai County, Arizona
 Recorded in the Yavapai County Recorder's Office

No.	Claim Name	Township, Range, Section	BLM AMC #	Original Location Book/Page	Amendment Book/Page
173	Horseshoe #20	T16N,R2E,S2	375179	4453 / 454	4533 / 749
174	Horseshoe #21	T16N,R2E,S2	375180	4453 / 455	n/a
175	Horseshoe #22	T16N,R2E,S2	375181	4453 / 456	n/a
176	Horseshoe #23	T16N,R2E,S2	375182	4453 / 457	n/a
177	Horseshoe #24	T16N,R2E,S2	375183	4453 / 458	n/a
178	Horseshoe #25	T16N,R2E,S1	375184	4453 / 459	n/a
179	Horseshoe #26	T16N,R2E,S1	375185	4453 / 460	n/a
180	Horseshoe #27	T16N,R2E,S1	375186	4453 / 461	n/a
181	Horseshoe #28	T16N,R2E,S1	375187	4453 / 462	n/a
182	Horseshoe #29	T16N,R2E,S1	375188	4453 / 463	n/a
183	Horseshoe #30	T16N,R2E,S1	375189	4453 / 464	n/a
184	Horseshoe #31	T16N,R2E,S2	375190	4453 / 465	n/a
185	Horseshoe #32	T16N,R2E,S2	375191	4453 / 466	n/a
186	Horseshoe #33	T16N,R2E,S2	375192	4453 / 467	n/a
187	Horseshoe #34	T16N,R2E,S2	375193	4453 / 468	n/a
188	Horseshoe #35	T16N,R2E,S2	375194	4453 / 469	n/a
189	Horseshoe #36	T16N,R2E,S2	375195	4453 / 470	n/a
190	Horseshoe #37	T16N,R2E,S1,S2	375196	4453 / 471	n/a
191	Horseshoe #38	T16N,R2E,S1	375197	4453 / 472	n/a
192	Horseshoe #39	T16N,R2E,S1	375198	4453 / 473	n/a
193	Horseshoe #40	T16N,R2E,S1	375199	4453 / 474	n/a
194	Horseshoe #41	T16N,R2E,S1	375200	4453 / 475	n/a
195	Horseshoe #42	T16N,R2E,S1	375201	4453 / 476	n/a
196	Horseshoe #43	T16N,R2E,S1	375202	4453 / 477	n/a
197	Horseshoe #44	T16N,R2E,S2	375203	4453 / 478	n/a
198	Horseshoe #45	T16N,R2E,S2	375204	4453 / 479	n/a
199	Horseshoe #46	T16N,R2E,S2	375205	4453 / 480	n/a
200	Horseshoe #47	T16N,R2E,S2	375206	4453 / 481	n/a
201	Horseshoe #48	T16N,R2E,S2	375207	4453 / 482	n/a
202	Horseshoe #49	T16N,R2E,S2	375208	4453 / 483	n/a

RECEIVED
 BLM AZ STATE OFFICE
 PHOENIX, ARIZONA
 2018 AUG -29 A 9:08

Exhibit A
Unpatented Mining Claims located in the Verde Mining District, Yavapai County, Arizona
Recorded in the Yavapai County Recorder's Office

No.	Claim Name	Township, Range, Section	BLM AMC #	Original Location Book/Page	Amendment Book/Page
203	Horseshoe #50	T16N,R2E,S1	375209	4453 / 484	n/a
204	Horseshoe #51	T16N,R2E,S1	375210	4453 / 485	n/a
205	Horseshoe #52	T16N,R2E,S1	375211	4453 / 486	n/a
206	Horseshoe #53	T16N,R2E,S1	375212	4453 / 487	n/a
207	Horseshoe #54	T16N,R2E,S1	375213	4453 / 488	n/a
208	Horseshoe #55	T16N,R2E,S1	375214	4453 / 489	n/a
209	Horseshoe #56	T16N,R2E,S1	375215	4453 / 490	n/a
210	Horseshoe #57	T16N,R2E,S2	375216	4453 / 491	n/a
211	Horseshoe #58	T16N,R2E,S2	375217	4453 / 492	n/a
212	Horseshoe #59	T16N,R2E,S2	375218	4453 / 493	n/a
213	Horseshoe #60	T16N,R2E,S1	375219	4453 / 494	n/a
214	Horseshoe #61	T16N,R2E,S1	375220	4453 / 495	n/a
215	Horseshoe #62	T16N,R2E,S1	375221	4453 / 496	n/a
216	Horseshoe #63	T16N,R2E,S2	375222	4453 / 497	n/a
217	Horseshoe #64	T16N,R2E,S2	375223	4453 / 498	n/a
218	Horseshoe #65	T16N,R2E,S2	375224	4453 / 499	n/a
219	Horseshoe #66	T16N,R2E,S1	375225	4453 / 500	n/a
220	Horseshoe #67	T16N,R2E,S1	375226	4453 / 501	n/a
221	Horseshoe #68	T16N,R2E,S1	375227	4453 / 502	n/a
222	Horseshoe #69	T16N,R2E,S1	375228	4453 / 503	n/a

222 claims @ \$155 = \$34,410.00

RECEIVED
 BLM AZ STATE OFFICE
 2018 AUG - 9 A 9: 08
 PHOENIX, ARIZONA

United States Department of the Interior
Bureau of Land Management
 DIV OF LANDS, MINRLS & ENERGY
 ONE N CENTRAL AVE
 PHOENIX, AZ 85004 -4427
 Phone: 602-417-9200

Receipt

No:

4230888

Transaction #: 4346170	
Date of Transaction: 08/09/2018	
CUSTOMER:	
PHOENIX CEMENT CO 8800 E CHAPARRAL RD STE 155 SCOTTSDALE, AZ 85250-2606 US	

LINE #	QTY	DESCRIPTION	REMARKS	UNIT PRICE	TOTAL
1	1.00	LOCATABLE MINERALS / MINING CLAIMS-NOT NEW-UNADJUD, ONE AUTH NO. ONLY / MINING CLAIM MONEY RECEIVED CASES: AMC356227/\$34410.00	2019 MAINT/222	- n/a -	34410.00
TOTAL:					\$34,410.00

PAYMENT INFORMATION					
1	AMOUNT:	34410.00	POSTMARKED:	N/A	
	TYPE:	CHECK	RECEIVED:	08/09/2018	
	CHECK NO:	042902			
	NAME:	PHOENIX CEMENT CO 8800 E CHAPARRAL RD STE 155 SCOTTSDALE AZ 85250-2606 US			

REMARKS

This receipt was generated by the automated BLM Collections and Billing System and is a paper representation of a portion of the official electronic record contained therein.

356227

360338

375160

After recording, return to:
Phoenix Cement Company
Attn: Brett Lindsay
P.O. Box 428
Clarkdale, AZ 86324

STATE OF ARIZONA }
 }
 } ss.
County of Yavapai }

**AFFIDAVIT OF CLAIM MAINTENACE FEE PAYMENT AND
NOTICE OF INTENT TO HOLD MINING CLAIMS**

Brett A. Lindsay being duly sworn, deposes and says that:

1. I am a citizen of the United States and I am at least eighteen (18) years of age and reside in Cottonwood, Yavapai County, Arizona;
2. I am an authorized agent of Phoenix Cement Company, a Division of the Salt River Pima Maricopa Indian Community, a Federally-recognized Indian tribe ("Phoenix Cement Company" or "PCC"), whose current mailing address is: P.O. Box 428, Clarkdale, AZ 86324;
3. Phoenix Cement Company owns and maintains certain unpatented lode mining claims, placer mining claims, mill sites, and/or tunnel sites situated in the Verde Mining District, Yavapai County, Arizona more particularly described in Exhibit A attached hereto and incorporated by this reference (the "Claim(s)");
4. I am personally acquainted with the Claims;
5. All state and federal regulations were met for the Claims for the assessment year ending noon September 1, 2017;
6. Payment of the annual claim maintenance fee ("Maintenance Fee") of \$155.00 for every lode mining claim, mill site, and tunnel site, and \$155.00 for every 20 acres or portion thereof contained in each placer mining claim has been made as evidenced by the Bureau of Land Management receipt, a copy of which is attached hereto and incorporated herein by this reference;

[Signature on following page]


PHOENIX, ARIZONA

2017 AUG - 2 P 1:47

RECEIVED
BLM AZ STATE OFFICE
AUG 03 2017
BY: *Rita*

7. Payment of the Maintenance fee has been made in lieu of recording an affidavit of performance of annual assessment work in compliance with applicable federal and state mining laws and regulations, PCC hereby expresses its intent to maintain, develop and hold its right, title, and interest in and to each of the Claims since its date of location through the end of the assessment year ending and noon September 1, 2018; and
8. All such maintenance fees are paid by and on behalf of PCC.

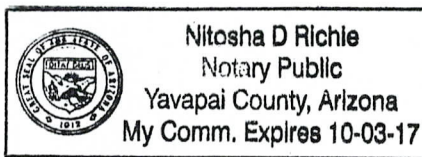
Dated this 31 day of July, 2017.



Brett A. Lindsay, authorized agent
Phoenix Cement Company

The forgoing instrument was acknowledged before me this 31st day of July, 2017 by Brett A. Lindsay, agent of Phoenix Cement Company, for and on behalf of the company.

IN WITNESS WHEREOF, I hereunto set my hand and official seal.



Notary Public

My commission expires: Oct. 13, 2017

RECEIVED
PLM AZ STATE OFFICE
2017 AUG -2 P 1:47
PHOENIX, ARIZONA

Exhibit A
Unpatented Mining Claims located in the Verde Mining District, Yavapai County, Arizona
Recorded in the Yavapai County Recorder's Office

No.	Claim Name	Township, Range, Section	BLM AMC #	Original Location Book/Page	Amendment Book/Page
1	Pima No. 1	T16N,R2E,S10	356227	3917 / 472	n/a
2	Pima No. 2	T16N,R3E,S13	356228	3917 / 473	n/a
3	Pima No. 3	T16N,R2E,S1	356229	3917 / 474	n/a
4	Pima No. 4	T16N,R2E,S1	356230	3917 / 475	n/a
5	Pima No. 5	T16N,R2E,S3	356231	3917 / 476	n/a
6	Pima No. 6	T16N,R2E,S3	356232	3917 / 477	n/a
7	Pima No. 7	T16N,R2E,S3	356233	3917 / 478	n/a
8	Pima No. 8	T16N,R2E,S3	356234	3917 / 479	n/a
9	Pima No. 9	T16N,R2E,S3	356235	3917 / 480	n/a
10	Pima No. 10	T16N,R2E,S3	356236	3917 / 481	n/a
11	Pima No. 11	T16N,R2E,S3	356237	3917 / 482	n/a
12	Pima No. 12	T16N,R2E,S3	356238	3917 / 483	n/a
13	Pima No. 13	T16N,R2E,S3	356239	3917 / 484	n/a
14	Pima No. 14	T16N,R2E,S4	356240	3917 / 485	n/a
15	Pima No. 15	T16N,R2E,S4	356241	3917 / 486	n/a
16	Pima No. 16	T16N,R2E,S4	356242	3917 / 487	n/a
17	Pima No. 17	T16N,R2E,S4	356243	3917 / 488	n/a
18	Pima No. 18	T16N,R2E,S3	356244	3917 / 489	n/a
19	Pima No. 19	T16N,R2E,S3	356245	3917 / 490	n/a
20	Pima No. 20	T16N,R2E,S3	356246	3917 / 491	n/a
21	Pima No. 21	T16N,R2E,S3	356247	3917 / 492	n/a
22	Pima No. 22	T16N,R2E,S3	356248	3917 / 493	n/a
23	Pima No. 23	T16N,R2E,S3	356249	3917 / 494	n/a
24	Pima No. 24	T16N,R2E,S3	356250	3917 / 495	n/a
25	Pima No. 25	T16N,R2E,S3	356251	3917 / 496	n/a
26	Pima No. 26	T16N,R2E,S4	356252	3917 / 497	n/a
27	Pima No. 27	T16N,R2E,S4	356253	3917 / 498	n/a
28	Pima No. 28	T16N,R2E,S4	356254	3917 / 499	n/a
29	Pima No. 29	T16N,R2E,S4	356255	3917 / 500	n/a
30	Pima No. 30	T16N,R2E,S3	356256	3917 / 501	n/a

PHOENIX, ARIZONA

2011 AUG - 2 P 1:47

BLM AZ STATE OFFICE

Exhibit A
Unpatented Mining Claims located in the Verde Mining District, Yavapai County, Arizona
Recorded in the Yavapai County Recorder's Office

No.	Claim Name	Township, Range, Section	BLM AMC #	Original Location Book/Page	Amendment Book/Page
31	Pima No. 31	T16N,R2E,S3	356257	3917 / 502	n/a
32	Pima No. 32	T16N,R2E,S4	356258	3917 / 503	n/a
33	Pima No. 33	T17N,R2E,S34	356259	3917 / 504	n/a
34	Pima No. 34	T16N,R2E,S14	356260	3917 / 505	n/a
35	Pima No. 35	T16N,R2E,S15	356261	3917 / 506	n/a
36	Pima No. 36	T16N,R2E,S10	356262	3917 / 507	n/a
37	Pima No. 37	T16N,R2E,S15	356263	3917 / 508	n/a
38	Pima No. 38	T16N,R2E,S10	356264	3917 / 509	n/a
39	Pima No. 39	T16N,R2E,S15	356265	3917 / 510	n/a
40	Pima No. 40	T16N,R2E,S10	356266	3917 / 511	n/a
41	Pima No. 41	T16N,R2E,S15	356267	3917 / 512	n/a
42	Pima No. 42	T16N,R2E,S10	356268	3917 / 513	n/a
43	Pima No. 43	T16N,R2E,S10	356269	3917 / 514	n/a
44	Pima No. 44	T16N,R2E,S10	356270	3917 / 515	n/a
45	Pima No. 45	T16N,R2E,S10	356271	3917 / 516	n/a
46	Pima No. 46	T16N,R2E,S9	356272	3917 / 517	n/a
47	Pima No. 47	T16N,R2E,S11	356273	3917 / 518	n/a
48	Salt River No. 1	T16N,R2E,S14,S15	356274	3917 / 519	n/a
49	Salt River No. 2	T16N,R2E,S10,S11,S14,S15	356275	3917 / 520	n/a
50	Salt River No. 3	T16N,R2E,S15	356276	3917 / 521	n/a
51	Salt River No. 4	T16N,R2E,S10,S15	356277	3917 / 522	n/a
52	Salt River No. 5	T16N,R2E,S15	356278	3917 / 523	n/a
53	Salt River No. 6	T16N,R2E,S10,S15	356279	3917 / 524	n/a
54	Salt River No. 7	T16N,R2E,S15	356280	3917 / 525	n/a
55	Salt River No. 8	T16N,R2E,S10,S15	356281	3917 / 526	n/a
56	Salt River No. 9	T16N,R2E,S15	356282	3917 / 527	n/a
57	Salt River No. 10	T16N,R2E,S10,S15	356283	3917 / 528	n/a
58	Salt River No. 11	T16N,R2E,S9,S10	356284	3917 / 529	n/a
59	Salt River No. 12	T16N,R2E,S9,S10	356285	3917 / 530	n/a
60	Salt River No. 13	T16N,R2E,S9,S10	356286	3917 / 531	n/a

RECEIVED
 PLM AZ STATE OFFICE
 2011 AUG - 2 P 1:47

Exhibit A
 Unpatented Mining Claims located in the Verde Mining District, Yavapai County, Arizona
 Recorded in the Yavapai County Recorder's Office

No.	Claim Name	Township, Range, Section	BLM AMC #	Original Location Book/Page	Amendment Book/Page
61	Salt River No. 14	T16N,R2E,S9,S10	356287	3917 / 532	n/a
62	Salt River No. 15	T16N,R2E,S9	356288	3917 / 533	n/a
63	Salt River No. 15A	T16N,R2E,S9	356289	3917 / 534	n/a
64	Salt River No. 17	T16N,R2E,S3,S10	356290	3917 / 535	n/a
65	Salt River No. 18	T16N,R2E,S3	356291	3917 / 536	n/a
66	Salt River No. 19	T16N,R2E,S3,S10	356292	3917 / 537	n/a
67	Salt River No. 20	T16N,R2E,S3	356293	3917 / 538	n/a
68	Salt River No. 21	T16N,R2E,S3,S10	356294	3917 / 539	n/a
69	Salt River No. 22	T16N,R2E,S3	356295	3917 / 540	n/a
70	Salt River No. 23	T16N,R2E,S3,S10	356296	3917 / 541	n/a
71	Salt River No. 24	T16N,R2E,S3	356297	3917 / 542	n/a
72	Salt River No. 25	T16N,R2E,S3,S10	356298	3917 / 543	n/a
73	Salt River No. 26	T16N,R2E,S3,S4	356299	3917 / 544	n/a
74	Salt River No. 27	T16N,R2E,S3,S4,S9,S10	356300	3917 / 545	n/a
75	Salt River No. 28	T16N,R2E,S4	356301	3917 / 546	n/a
76	Salt River No. 29	T16N,R2E,S4,S9	356302	3917 / 547	n/a
77	Salt River No. 30	T16N,R2E,S3 T17N,R2E,S35	356303	3917 / 548	n/a
78	Salt River No. 31	T16N,R2E,S3	356304	3917 / 549	n/a
79	Salt River No. 32	T16N,R2E,S3 T17N,R2E,S35	356305	3917 / 550	n/a
80	Salt River No. 33	T16N,R2E,S3	356306	3917 / 551	n/a
81	Salt River No. 34	T16N,R2E,S3 T17N,R2E,S35	356307	3917 / 552	n/a
82	Salt River No. 35	T16N,R2E,S3	356308	3917 / 553	n/a
83	Salt River No. 36	T16N,R2E,S3 T17N,R2E,S34,S35	356309	3917 / 554	n/a
84	Salt River No. 37	T16N,R2E,S3	356310	3917 / 555	n/a
85	Salt River No. 38	T16N,R2E,S3,S4 T17N,R2E,S34	356311	3917 / 556	n/a

PHOENIX, ARIZONA

2017 AUG - 2 P 1:47

RECEIVED
BLM AZ STATE OFFICE

Exhibit A
 Unpatented Mining Claims located in the Verde Mining District, Yavapai County, Arizona
 Recorded in the Yavapai County Recorder's Office

No.	Claim Name	Township, Range, Section	BLM AMC #	Original Location Book/Page	Amendment Book/Page
86	Salt River No. 39	T16N,R2E,S3,4	356312	3917 / 557	n/a
87	Salt River No. 40	T16N,R2E,S3,S4 T17N,R2E,S34	356313	3917 / 558	n/a
88	Salt River No. 41	T16N,R2E,S4	356314	3917 / 559	n/a
89	Salt River No. 42	T16N,R2E,S3 T17N,R2E,S34	356315	3917 / 560	n/a
90	Salt River No. 43	T16N,R2E,S4	356316	3917 / 561	n/a
91	Salt River No. 44	T16N,R2E,S3 T17N,R2E,S34	356317	3917 / 562	n/a
92	Salt River No. 45	T16N,R2E,S11	356318	3917 / 563	n/a
93	SRMG 1	T16N,R2E,S11	360338	4123 / 140	n/a
94	SRMG 2	T16N,R2E,S11	360339	4123 / 141	n/a
95	SRMG 3	T16N,R2E,S11	360340	4123 / 142	n/a
96	SRMG 4	T16N,R2E,S11	360341	4123 / 143	n/a
97	SRMG 5	T16N,R2E,S12	360342	4123 / 144	n/a
98	SRMG 6	T16N,R2E,S12	360343	4123 / 145	n/a
99	SRMG 7	T16N,R2E,S12	360344	4123 / 146	n/a
100	SRMG 8	T16N,R2E,S11	360345	4123 / 147	n/a
101	SRMG 9	T16N,R2E,S11	360346	4123 / 148	n/a
102	SRMG 10	T16N,R2E,S12	360347	4123 / 149	n/a
103	SRMG 11	T16N,R2E,S12	360348	4123 / 150	n/a
104	SRMG 12	T16N,R2E,S12	360349	4123 / 151	n/a
105	SRMG 13	T16N,R2E,S2	360350	4123 / 152	n/a
106	SRMG 14	T16N,R2E,S2	360351	4123 / 153	n/a
107	SRMG 15	T16N,R2E,S2	360352	4123 / 154	n/a
108	SRMG 16	T16N,R2E,S2	360353	4123 / 155	n/a
109	SRMG 17	T16N,R2E,S2	360354	4123 / 156	n/a
110	SRMG 18	T16N,R2E,S1	360355	4123 / 157	n/a
111	SRMG 19	T16N,R2E,S1	360356	4123 / 158	n/a
112	SRMG 20	T16N,R2E,S1	360357	4123 / 159	n/a

BLM AZ STATE OFFICE
 2017 AUG - 2 P 1:47

Exhibit A
 Unpatented Mining Claims located in the Verde Mining District, Yavapai County, Arizona
 Recorded in the Yavapai County Recorder's Office

No.	Claim Name	Township, Range, Section	BLM AMC #	Original Location Book/Page	Amendment Book/Page
113	SRMG 21	T16N,R2E,S1	360358	4123 / 160	n/a
114	SRMG 22	T16N,R2E,S1	360359	4123 / 161	n/a
115	SRMG 23	T16N,R2E,S2	360360	4123 / 162	n/a
116	SRMG 24	T16N,R2E,S2	360361	4123 / 163	n/a
117	SRMG 25	T16N,R2E,S2	360362	4123 / 164	n/a
118	SRMG 26	T16N,R2E,S2	360363	4123 / 165	n/a
119	SRMG 27	T16N,R2E,S2	360364	4123 / 166	n/a
120	SRMG 28	T16N,R2E,S2	360365	4123 / 167	n/a
121	SRMG 29	T16N,R2E,S1	360366	4123 / 168	n/a
122	SRMG 30	T16N,R2E,S1	360367	4123 / 169	n/a
123	SRMG 31	T16N,R2E,S1	360368	4123 / 170	n/a
124	SRMG 32	T16N,R2E,S1	360369	4123 / 171	n/a
125	SRMG 33	T16N,R2E,S1	360370	4123 / 172	n/a
126	SRMG 34	T16N,R2E,S2	366714	4289 / 291	n/a
127	SRMG 35	T16N,R2E,S2	360372	4123 / 174	n/a
128	SRMG 36	T16N,R2E,S2	360373	4123 / 175	n/a
129	SRMG 37	T16N,R2E,S2	360374	4123 / 176	n/a
130	SRMG 38	T16N,R2E,S2	360375	4123 / 177	n/a
131	SRMG 39	T16N,R2E,S1	360376	4123 / 178	n/a
132	SRMG 40	T16N,R2E,S1	360377	4123 / 179	n/a
133	SRMG 41	T16N,R2E,S1	360378	4123 / 180	n/a
134	SRMG 42	T16N,R2E,S1	360379	4123 / 181	n/a
135	SRMG 43	T16N,R2E,S1	360380	4123 / 182	n/a
136	SRMG 44	T16N,R2E,S2	360381	4123 / 183	n/a
137	SRMG 45	T16N,R2E,S2	360382	4123 / 184	n/a
138	SRMG 46	T16N,R2E,S2	360383	4123 / 185	n/a
139	SRMG 47	T16N,R2E,S2	360384	4123 / 186	n/a
140	SRMG 48	T16N,R2E,S2	360385	4123 / 187	n/a
141	SRMG 49	T16N,R2E,S1	360386	4123 / 188	n/a
142	SRMG 50	T16N,R2E,S1	360387	4123 / 189	n/a

RECEIVED
 BLM AZ STATE OFFICE
 2017 AUG - 2 P 1:47
 HOEN X, ARIZONA

Exhibit A
 Unpatented Mining Claims located in the Verde Mining District, Yavapai County, Arizona
 Recorded in the Yavapai County Recorder's Office

No.	Claim Name	Township, Range, Section	BLM AMC #	Original Location Book/Page	Amendment Book/Page
143	SRMG 51	T16N,R2E,S1	360388	4123 / 190	n/a
144	SRMG 52	T16N,R2E,S1	360389	4123 / 191	n/a
145	SRMG 53	T16N,R2E,S1	360390	4123 / 192	n/a
146	SRMG 54	T16N,R2E,S1	360391	4123 / 193	n/a
147	SRMG 55	T16N,R2E,S2	360392	4123 / 194	4289 / 292
148	SRMG 56	T16N,R2E,S2	360393	4123 / 195	4289 / 293
149	SRMG 57	T16N,R2E,S2	360394	4123 / 196	4289 / 294
150	SRMG 58	T16N,R2E,S1	360395	4123 / 197	4289 / 295
151	SRMG 59	T16N,R2E,S1	360396	4123 / 198	4289 / 296
152	SRMG 60	T16N,R2E,S1	360397	4123 / 199	4289 / 297
153	SRMG 61	T16N,R2E,S1	360398	4123 / 200	4289 / 298
154	Horseshoe #1	T16N,R2E,S11	375160	4453 / 435	n/a
155	Horseshoe #2	T16N,R2E,S11	375161	4453 / 436	n/a
156	Horseshoe #3	T16N,R2E,S11	375162	4453 / 437	n/a
157	Horseshoe #4	T16N,R2E,S11	375163	4453 / 438	n/a
158	Horseshoe #5	T16N,R2E,S11,S12	375164	4453 / 440	n/a
159	Horseshoe #6	T16N,R2E,S12	375165	4453 / 439	n/a
160	Horseshoe #7	T16N,R2E,S12	375166	4453 / 441	n/a
161	Horseshoe #8	T16N,R2E,S12	375167	4453 / 442	n/a
162	Horseshoe #9	T16N,R2E,S12	375168	4453 / 443	n/a
163	Horseshoe #10	T16N,R2E,S2,S11	375169	4453 / 444	n/a
164	Horseshoe #11	T16N,R2E,S2,S11	375170	4453 / 445	n/a
165	Horseshoe #12	T16N,R2E,S2,S11	375171	4453 / 446	n/a
166	Horseshoe #13	T16N,R2E,S1,S2,S11,S12	375172	4453 / 447	n/a
167	Horseshoe #14	T16N,R2E,S1,S12	375173	4453 / 448	n/a
168	Horseshoe #15	T16N,R2E,S1,S12	375174	4453 / 449	n/a
169	Horseshoe #16	T16N,R2E,S1,S12	375175	4453 / 450	n/a
170	Horseshoe #17	T16N,R2E,S1,S12	375176	4453 / 451	n/a
171	Horseshoe #18	T16N,R2E,S1,S12	375177	4453 / 452	n/a
172	Horseshoe #19	T16N,R2E,S2	375178	4453 / 453	n/a

RECEIVED
 BLM AZ STATE OFFICE
 PHOENIX, ARIZONA
 2011 AUG - 2 P 1:46

Exhibit A
Unpatented Mining Claims located in the Verde Mining District, Yavapai County, Arizona
Recorded in the Yavapai County Recorder's Office

No.	Claim Name	Township, Range, Section	BLM AMC #	Original Location Book/Page	Amendment Book/Page
173	Horseshoe #20	T16N,R2E,S2	375179	4453 / 454	4533 / 749
174	Horseshoe #21	T16N,R2E,S2	375180	4453 / 455	n/a
175	Horseshoe #22	T16N,R2E,S2	375181	4453 / 456	n/a
176	Horseshoe #23	T16N,R2E,S2	375182	4453 / 457	n/a
177	Horseshoe #24	T16N,R2E,S2	375183	4453 / 458	n/a
178	Horseshoe #25	T16N,R2E,S1	375184	4453 / 459	n/a
179	Horseshoe #26	T16N,R2E,S1	375185	4453 / 460	n/a
180	Horseshoe #27	T16N,R2E,S1	375186	4453 / 461	n/a
181	Horseshoe #28	T16N,R2E,S1	375187	4453 / 462	n/a
182	Horseshoe #29	T16N,R2E,S1	375188	4453 / 463	n/a
183	Horseshoe #30	T16N,R2E,S1	375189	4453 / 464	n/a
184	Horseshoe #31	T16N,R2E,S2	375190	4453 / 465	n/a
185	Horseshoe #32	T16N,R2E,S2	375191	4453 / 466	n/a
186	Horseshoe #33	T16N,R2E,S2	375192	4453 / 467	n/a
187	Horseshoe #34	T16N,R2E,S2	375193	4453 / 468	n/a
188	Horseshoe #35	T16N,R2E,S2	375194	4453 / 469	n/a
189	Horseshoe #36	T16N,R2E,S2	375195	4453 / 470	n/a
190	Horseshoe #37	T16N,R2E,S1,S2	375196	4453 / 471	n/a
191	Horseshoe #38	T16N,R2E,S1	375197	4453 / 472	n/a
192	Horseshoe #39	T16N,R2E,S1	375198	4453 / 473	n/a
193	Horseshoe #40	T16N,R2E,S1	375199	4453 / 474	n/a
194	Horseshoe #41	T16N,R2E,S1	375200	4453 / 475	n/a
195	Horseshoe #42	T16N,R2E,S1	375201	4453 / 476	n/a
196	Horseshoe #43	T16N,R2E,S1	375202	4453 / 477	n/a
197	Horseshoe #44	T16N,R2E,S2	375203	4453 / 478	n/a
198	Horseshoe #45	T16N,R2E,S2	375204	4453 / 479	n/a
199	Horseshoe #46	T16N,R2E,S2	375205	4453 / 480	n/a
200	Horseshoe #47	T16N,R2E,S2	375206	4453 / 481	n/a
201	Horseshoe #48	T16N,R2E,S2	375207	4453 / 482	n/a
202	Horseshoe #49	T16N,R2E,S2	375208	4453 / 483	n/a


RECEIVED
 BLM AZ STATE OFFICE
 2017 AUG - 2 P 1:14

Exhibit A
Unpatented Mining Claims located in the Verde Mining District, Yavapai County, Arizona
Recorded in the Yavapai County Recorder's Office

No.	Claim Name	Township, Range, Section	BLM AMC #	Original Location Book/Page	Amendment Book/Page
203	Horseshoe #50	T16N,R2E,S1	375209	4453 / 484	n/a
204	Horseshoe #51	T16N,R2E,S1	375210	4453 / 485	n/a
205	Horseshoe #52	T16N,R2E,S1	375211	4453 / 486	n/a
206	Horseshoe #53	T16N,R2E,S1	375212	4453 / 487	n/a
207	Horseshoe #54	T16N,R2E,S1	375213	4453 / 488	n/a
208	Horseshoe #55	T16N,R2E,S1	375214	4453 / 489	n/a
209	Horseshoe #56	T16N,R2E,S1	375215	4453 / 490	n/a
210	Horseshoe #57	T16N,R2E,S2	375216	4453 / 491	n/a
211	Horseshoe #58	T16N,R2E,S2	375217	4453 / 492	n/a
212	Horseshoe #59	T16N,R2E,S2	375218	4453 / 493	n/a
213	Horseshoe #60	T16N,R2E,S1	375219	4453 / 494	n/a
214	Horseshoe #61	T16N,R2E,S1	375220	4453 / 495	n/a
215	Horseshoe #62	T16N,R2E,S1	375221	4453 / 496	n/a
216	Horseshoe #63	T16N,R2E,S2	375222	4453 / 497	n/a
217	Horseshoe #64	T16N,R2E,S2	375223	4453 / 498	n/a
218	Horseshoe #65	T16N,R2E,S2	375224	4453 / 499	n/a
219	Horseshoe #66	T16N,R2E,S1	375225	4453 / 500	n/a
220	Horseshoe #67	T16N,R2E,S1	375226	4453 / 501	n/a
221	Horseshoe #68	T16N,R2E,S1	375227	4453 / 502	n/a
222	Horseshoe #69	T16N,R2E,S1	375228	4453 / 503	n/a

222 claims @ \$155 = \$34,410.00

RECEIVED
 BLM AZ STATE OFFICE
 2017 AUG - 2 P 1:46
 PHOENIX, ARIZONA


 3918 356

United States Department of the Interior
Bureau of Land Management
 DIV OF LANDS, MINRLS & ENERGY
 ONE N CENTRAL AVE
 PHOENIX, AZ 85004 -4427
 Phone: 602-417-9200

Receipt

No: 3918356

Transaction #: 4027829	
Date of Transaction: 08/02/2017	
CUSTOMER:	
PHOENIX CEMENT CO PO BOX 428 CLARKDALE, AZ 86324-0428 US	

LINE #	QTY	DESCRIPTION	REMARKS	UNIT PRICE	TOTAL
1	1.00	LOCATABLE MINERALS / MINING CLAIMS- NOT NEW-UNADJUD, ONE AUTH NO. ONLY / MINING CLAIM MONEY RECEIVED CASES: AMC356227/\$34410.00	2018 MAINT (222)	- n/a -	34410.00
TOTAL:					\$34,410.00

PAYMENT INFORMATION					
1	AMOUNT:	34410.00	POSTMARKED:	N/A	
	TYPE:	CHECK	RECEIVED:	08/02/2017	
	CHECK NO:	035003			
	NAME:	PHOENIX CEMENT CO 8800 E CHAPARRAL RD SUITE 155 SCOTTSDALE AZ 85250 US			

REMARKS

This receipt was generated by the automated BLM Collections and Billing System and is a paper representation of a portion of the official electronic record contained therein.

After recording, return to:
Phoenix Cement Company
Attn: Brian Langford
P.O. Box 428
Clarkdale, AZ 86324

356227
360338
375160

STATE OF ARIZONA }
 }
 } ss.
County of Yavapai }

**AFFIDAVIT OF CLAIM MAINTENANCE FEE PAYMENT AND
NOTICE OF INTENT TO HOLD MINING CLAIMS**

Brian L. Langford being duly sworn, deposes and says that:

1. I am a citizen of the United States and I am at least eighteen (18) years of age and reside in Cottonwood, Yavapai County, Arizona;
2. I am an authorized agent of Phoenix Cement Company, a Division of the Salt River Pima Maricopa Indian Community, a Federally-recognized Indian tribe ("Phoenix Cement Company" or "PCC"), whose current mailing address is: P.O. Box 428, Clarkdale, AZ 86324;
3. Phoenix Cement Company owns and maintains certain unpatented lode mining claims, placer mining claims, mill sites, and/or tunnel sites situated in the Verde Mining District, Yavapai County, Arizona more particularly described in Exhibit A attached hereto and incorporated by this reference (the "Claim(s)");
4. I am personally acquainted with the Claims;
5. All state and federal regulations were met for the Claims for the assessment year ending noon September 1, 2016;
6. Payment of the annual claim maintenance fee ("Maintenance Fee") of \$155.00 for every lode mining claim, mill site, and tunnel site, and \$155.00 for every 20 acres or portion thereof contained in each placer mining claim has been made as evidenced by the Bureau of Land Management receipt, a copy of which is attached hereto and incorporated herein by this reference;

[Signature on following page]

RECEIVED
AUG 08 2016
BY: *Rlan*


NO. OF CLAIMS 222
AMOUNT \$ 34410.00
RECEIPT NO. 3622333
INIT. RL

**** BLM-ASO****

PHOENIX, ARIZONA
2016 AUG -5 P 2:34
BLM AZ STATE OFFICE
RECEIVED

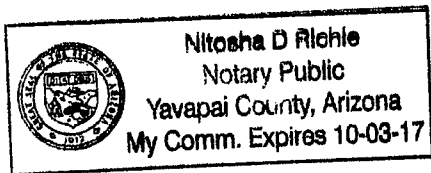
7. Payment of the Maintenance fee has been made in lieu of recording an affidavit of performance of annual assessment work in compliance with applicable federal and state mining laws and regulations, PCC hereby expresses its intent to maintain, develop and hold its right, title, and interest in and to each of the Claims since its date of location through the end of the assessment year ending and noon September 1, 2017; and
8. All such maintenance fees are paid by and on behalf of PCC.


Dated this 4th day of August, 2016.


Brian L. Langford, authorized agent
Phoenix Cement Company

The forgoing instrument was acknowledged before me this 4th day of August, 2016 by Brian L. Langford, agent of Phoenix Cement Company, for and on behalf of the company.

IN WITNESS WHEREOF, I hereunto set my hand and official seal.




Notary Public

My commission expires: Oct. 13, 2017

Exhibit A
Unpatented Mining Claims located in the Verde Mining District, Yavapai County, Arizona
Recorded in the Yavapai County Recorder's Office

No.	Claim Name	Township, Range, Section	BLM AMC #	Original Location Book/Page	Amendment Book/Page
1	Pima No. 1	T16N,R2E,S10	356227	3917 / 472	n/a
2	Pima No. 2	T16N,R3E,S13	356228	3917 / 473	n/a
3	Pima No. 3	T16N,R2E,S1	356229	3917 / 474	n/a
4	Pima No. 4	T16N,R2E,S1	356230	3917 / 475	n/a
5	Pima No. 5	T16N,R2E,S3	356231	3917 / 476	n/a
6	Pima No. 6	T16N,R2E,S3	356232	3917 / 477	n/a
7	Pima No. 7	T16N,R2E,S3	356233	3917 / 478	n/a
8	Pima No. 8	T16N,R2E,S3	356234	3917 / 479	n/a
9	Pima No. 9	T16N,R2E,S3	356235	3917 / 480	n/a
10	Pima No. 10	T16N,R2E,S3	356236	3917 / 481	n/a
11	Pima No. 11	T16N,R2E,S3	356237	3917 / 482	n/a
12	Pima No. 12	T16N,R2E,S3	356238	3917 / 483	n/a
13	Pima No. 13	T16N,R2E,S3	356239	3917 / 484	n/a
14	Pima No. 14	T16N,R2E,S4	356240	3917 / 485	n/a
15	Pima No. 15	T16N,R2E,S4	356241	3917 / 486	n/a
16	Pima No. 16	T16N,R2E,S4	356242	3917 / 487	n/a
17	Pima No. 17	T16N,R2E,S4	356243	3917 / 488	n/a
18	Pima No. 18	T16N,R2E,S3	356244	3917 / 489	n/a
19	Pima No. 19	T16N,R2E,S3	356245	3917 / 490	n/a
20	Pima No. 20	T16N,R2E,S3	356246	3917 / 491	n/a
21	Pima No. 21	T16N,R2E,S3	356247	3917 / 492	n/a
22	Pima No. 22	T16N,R2E,S3	356248	3917 / 493	n/a
23	Pima No. 23	T16N,R2E,S3	356249	3917 / 494	n/a
24	Pima No. 24	T16N,R2E,S3	356250	3917 / 495	n/a
25	Pima No. 25	T16N,R2E,S3	356251	3917 / 496	n/a
26	Pima No. 26	T16N,R2E,S4	356252	3917 / 497	n/a
27	Pima No. 27	T16N,R2E,S4	356253	3917 / 498	n/a
28	Pima No. 28	T16N,R2E,S4	356254	3917 / 499	n/a
29	Pima No. 29	T16N,R2E,S4	356255	3917 / 500	n/a
30	Pima No. 30	T16N,R2E,S3	356256	3917 / 501	n/a

PHOENIX, ARIZONA

2016 AUG - 5 P 2: 33

RECEIVED
BLM AZ STATE OFFICE

Exhibit A
Unpatented Mining Claims located in the Verde Mining District, Yavapai County, Arizona
Recorded in the Yavapai County Recorder's Office

No.	Claim Name	Township, Range, Section	BLM AMC #	Original Location Book/Page	Amendment Book/Page
31	Pima No. 31	T16N,R2E,S3	356257	3917 / 502	n/a
32	Pima No. 32	T16N,R2E,S4	356258	3917 / 503	n/a
33	Pima No. 33	T17N,R2E,S34	356259	3917 / 504	n/a
34	Pima No. 34	T16N,R2E,S14	356260	3917 / 505	n/a
35	Pima No. 35	T16N,R2E,S15	356261	3917 / 506	n/a
36	Pima No. 36	T16N,R2E,S10	356262	3917 / 507	n/a
37	Pima No. 37	T16N,R2E,S15	356263	3917 / 508	n/a
38	Pima No. 38	T16N,R2E,S10	356264	3917 / 509	n/a
39	Pima No. 39	T16N,R2E,S15	356265	3917 / 510	n/a
40	Pima No. 40	T16N,R2E,S10	356266	3917 / 511	n/a
41	Pima No. 41	T16N,R2E,S15	356267	3917 / 512	n/a
42	Pima No. 42	T16N,R2E,S10	356268	3917 / 513	n/a
43	Pima No. 43	T16N,R2E,S10	356269	3917 / 514	n/a
44	Pima No. 44	T16N,R2E,S10	356270	3917 / 515	n/a
45	Pima No. 45	T16N,R2E,S10	356271	3917 / 516	n/a
46	Pima No. 46	T16N,R2E,S9	356272	3917 / 517	n/a
47	Pima No. 47	T16N,R2E,S11	356273	3917 / 518	n/a
48	Salt River No. 1	T16N,R2E,S14,S15	356274	3917 / 519	n/a
49	Salt River No. 2	T16N,R2E,S10,S11,S14,S15	356275	3917 / 520	n/a
50	Salt River No. 3	T16N,R2E,S15	356276	3917 / 521	n/a
51	Salt River No. 4	T16N,R2E,S10,S15	356277	3917 / 522	n/a
52	Salt River No. 5	T16N,R2E,S15	356278	3917 / 523	n/a
53	Salt River No. 6	T16N,R2E,S10,S15	356279	3917 / 524	n/a
54	Salt River No. 7	T16N,R2E,S15	356280	3917 / 525	n/a
55	Salt River No. 8	T16N,R2E,S10,S15	356281	3917 / 526	n/a
56	Salt River No. 9	T16N,R2E,S15	356282	3917 / 527	n/a
57	Salt River No. 10	T16N,R2E,S10,S15	356283	3917 / 528	n/a
58	Salt River No. 11	T16N,R2E,S9,S10	356284	3917 / 529	n/a
59	Salt River No. 12	T16N,R2E,S9,S10	356285	3917 / 530	n/a
60	Salt River No. 13	T16N,R2E,S9,S10	356286	3917 / 531	n/a

PHOENIX, ARIZONA

2016 AUG - 5 P 2: 33

RECEIVED
BLM AZ STATE OFFICE

Exhibit A
Unpatented Mining Claims located in the Verde Mining District, Yavapai County, Arizona
Recorded in the Yavapai County Recorder's Office

No.	Claim Name	Township, Range, Section	BLM AMC #	Original Location Book/Page	Amendment Book/Page
61	Salt River No. 14	T16N,R2E,S9,S10	356287	3917 / 532	n/a
62	Salt River No. 15	T16N,R2E,S9	356288	3917 / 533	n/a
63	Salt River No. 15A	T16N,R2E,S9	356289	3917 / 534	n/a
64	Salt River No. 17	T16N,R2E,S3,S10	356290	3917 / 535	n/a
65	Salt River No. 18	T16N,R2E,S3	356291	3917 / 536	n/a
66	Salt River No. 19	T16N,R2E,S3,S10	356292	3917 / 537	n/a
67	Salt River No. 20	T16N,R2E,S3	356293	3917 / 538	n/a
68	Salt River No. 21	T16N,R2E,S3,S10	356294	3917 / 539	n/a
69	Salt River No. 22	T16N,R2E,S3	356295	3917 / 540	n/a
70	Salt River No. 23	T16N,R2E,S3,S10	356296	3917 / 541	n/a
71	Salt River No. 24	T16N,R2E,S3	356297	3917 / 542	n/a
72	Salt River No. 25	T16N,R2E,S3,S10	356298	3917 / 543	n/a
73	Salt River No. 26	T16N,R2E,S3,S4	356299	3917 / 544	n/a
74	Salt River No. 27	T16N,R2E,S3,S4,S9,S10	356300	3917 / 545	n/a
75	Salt River No. 28	T16N,R2E,S4	356301	3917 / 546	n/a
76	Salt River No. 29	T16N,R2E,S4,S9	356302	3917 / 547	n/a
77	Salt River No. 30	T16N,R2E,S3 T17N,R2E,S35	356303	3917 / 548	n/a
78	Salt River No. 31	T16N,R2E,S3	356304	3917 / 549	n/a
79	Salt River No. 32	T16N,R2E,S3 T17N,R2E,S35	356305	3917 / 550	n/a
80	Salt River No. 33	T16N,R2E,S3	356306	3917 / 551	n/a
81	Salt River No. 34	T16N,R2E,S3 T17N,R2E,S35	356307	3917 / 552	n/a
82	Salt River No. 35	T16N,R2E,S3	356308	3917 / 553	n/a
83	Salt River No. 36	T16N,R2E,S3 T17N,R2E,S34,S35	356309	3917 / 554	n/a
84	Salt River No. 37	T16N,R2E,S3	356310	3917 / 555	n/a
85	Salt River No. 38	T16N,R2E,S3,S4 T17N,R2E,S34	356311	3917 / 556	n/a

RECEIVED
BLM AZ STATE OFFICE
2016 AUG - 5 P 2: 33
HOENIX, ARIZONA

Exhibit A
Unpatented Mining Claims located in the Verde Mining District, Yavapai County, Arizona
Recorded in the Yavapai County Recorder's Office

No.	Claim Name	Township, Range, Section	BLM AMC #	Original Location Book/Page	Amendment Book/Page
86	Salt River No. 39	T16N,R2E,S3,4	356312	3917 / 557	n/a
87	Salt River No. 40	T16N,R2E,S3,S4 T17N,R2E,S34	356313	3917 / 558	n/a
88	Salt River No. 41	T16N,R2E,S4	356314	3917 / 559	n/a
89	Salt River No. 42	T16N,R2E,S3 T17N,R2E,S34	356315	3917 / 560	n/a
90	Salt River No. 43	T16N,R2E,S4	356316	3917 / 561	n/a
91	Salt River No. 44	T16N,R2E,S3 T17N,R2E,S34	356317	3917 / 562	n/a
92	Salt River No. 45	T16N,R2E,S11	356318	3917 / 563	n/a
93	SRMG 1	T16N,R2E,S11	360338	4123 / 140	n/a
94	SRMG 2	T16N,R2E,S11	360339	4123 / 141	n/a
95	SRMG 3	T16N,R2E,S11	360340	4123 / 142	n/a
96	SRMG 4	T16N,R2E,S11	360341	4123 / 143	n/a
97	SRMG 5	T16N,R2E,S12	360342	4123 / 144	n/a
98	SRMG 6	T16N,R2E,S12	360343	4123 / 145	n/a
99	SRMG 7	T16N,R2E,S12	360344	4123 / 146	n/a
100	SRMG 8	T16N,R2E,S11	360345	4123 / 147	n/a
101	SRMG 9	T16N,R2E,S11	360346	4123 / 148	n/a
102	SRMG 10	T16N,R2E,S12	360347	4123 / 149	n/a
103	SRMG 11	T16N,R2E,S12	360348	4123 / 150	n/a
104	SRMG 12	T16N,R2E,S12	360349	4123 / 151	n/a
105	SRMG 13	T16N,R2E,S2	360350	4123 / 152	n/a
106	SRMG 14	T16N,R2E,S2	360351	4123 / 153	n/a
107	SRMG 15	T16N,R2E,S2	360352	4123 / 154	n/a
108	SRMG 16	T16N,R2E,S2	360353	4123 / 155	n/a
109	SRMG 17	T16N,R2E,S2	360354	4123 / 156	n/a
110	SRMG 18	T16N,R2E,S1	360355	4123 / 157	n/a
111	SRMG 19	T16N,R2E,S1	360356	4123 / 158	n/a
112	SRMG 20	T16N,R2E,S1	360357	4123 / 159	n/a

PHOENIX, ARIZONA

2016 AUG - 5 P 2: 33

RECEIVED
 PLM AZ STATE OFFICE

Exhibit A
Unpatented Mining Claims located in the Verde Mining District, Yavapai County, Arizona
Recorded in the Yavapai County Recorder's Office

No.	Claim Name	Township, Range, Section	BLM AMC #	Original Location Book/Page	Amendment Book/Page
113	SRMG 21	T16N,R2E,S1	360358	4123 / 160	n/a
114	SRMG 22	T16N,R2E,S1	360359	4123 / 161	n/a
115	SRMG 23	T16N,R2E,S2	360360	4123 / 162	n/a
116	SRMG 24	T16N,R2E,S2	360361	4123 / 163	n/a
117	SRMG 25	T16N,R2E,S2	360362	4123 / 164	n/a
118	SRMG 26	T16N,R2E,S2	360363	4123 / 165	n/a
119	SRMG 27	T16N,R2E,S2	360364	4123 / 166	n/a
120	SRMG 28	T16N,R2E,S2	360365	4123 / 167	n/a
121	SRMG 29	T16N,R2E,S1	360366	4123 / 168	n/a
122	SRMG 30	T16N,R2E,S1	360367	4123 / 169	n/a
123	SRMG 31	T16N,R2E,S1	360368	4123 / 170	n/a
124	SRMG 32	T16N,R2E,S1	360369	4123 / 171	n/a
125	SRMG 33	T16N,R2E,S1	360370	4123 / 172	n/a
126	SRMG 34	T16N,R2E,S2	366714	4289 / 291	n/a
127	SRMG 35	T16N,R2E,S2	360372	4123 / 174	n/a
128	SRMG 36	T16N,R2E,S2	360373	4123 / 175	n/a
129	SRMG 37	T16N,R2E,S2	360374	4123 / 176	n/a
130	SRMG 38	T16N,R2E,S2	360375	4123 / 177	n/a
131	SRMG 39	T16N,R2E,S1	360376	4123 / 178	n/a
132	SRMG 40	T16N,R2E,S1	360377	4123 / 179	n/a
133	SRMG 41	T16N,R2E,S1	360378	4123 / 180	n/a
134	SRMG 42	T16N,R2E,S1	360379	4123 / 181	n/a
135	SRMG 43	T16N,R2E,S1	360380	4123 / 182	n/a
136	SRMG 44	T16N,R2E,S2	360381	4123 / 183	n/a
137	SRMG 45	T16N,R2E,S2	360382	4123 / 184	n/a
138	SRMG 46	T16N,R2E,S2	360383	4123 / 185	n/a
139	SRMG 47	T16N,R2E,S2	360384	4123 / 186	n/a
140	SRMG 48	T16N,R2E,S2	360385	4123 / 187	n/a
141	SRMG 49	T16N,R2E,S1	360386	4123 / 188	n/a
142	SRMG 50	T16N,R2E,S1	360387	4123 / 189	n/a

RECEIVED
 BLM AZ STATE OFFICE
 2016 AUG -5 P 2: 32
 PHOENIX, ARIZONA

Exhibit A
Unpatented Mining Claims located in the Verde Mining District, Yavapai County, Arizona
Recorded in the Yavapai County Recorder's Office

No.	Claim Name	Township, Range, Section	BLM AMC #	Original Location Book/Page	Amendment Book/Page
143	SRMG 51	T16N,R2E,S1	360388	4123 / 190	n/a
144	SRMG 52	T16N,R2E,S1	360389	4123 / 191	n/a
145	SRMG 53	T16N,R2E,S1	360390	4123 / 192	n/a
146	SRMG 54	T16N,R2E,S1	360391	4123 / 193	n/a
147	SRMG 55	T16N,R2E,S2	360392	4123 / 194	4289 / 292
148	SRMG 56	T16N,R2E,S2	360393	4123 / 195	4289 / 293
149	SRMG 57	T16N,R2E,S2	360394	4123 / 196	4289 / 294
150	SRMG 58	T16N,R2E,S1	360395	4123 / 197	4289 / 295
151	SRMG 59	T16N,R2E,S1	360396	4123 / 198	4289 / 296
152	SRMG 60	T16N,R2E,S1	360397	4123 / 199	4289 / 297
153	SRMG 61	T16N,R2E,S1	360398	4123 / 200	4289 / 298
154	Horseshoe #1	T16N,R2E,S11	375160	4453 / 435	n/a
155	Horseshoe #2	T16N,R2E,S11	375161	4453 / 436	n/a
156	Horseshoe #3	T16N,R2E,S11	375162	4453 / 437	n/a
157	Horseshoe #4	T16N,R2E,S11	375163	4453 / 438	n/a
158	Horseshoe #5	T16N,R2E,S11,S12	375164	4453 / 440	n/a
159	Horseshoe #6	T16N,R2E,S12	375165	4453 / 439	n/a
160	Horseshoe #7	T16N,R2E,S12	375166	4453 / 441	n/a
161	Horseshoe #8	T16N,R2E,S12	375167	4453 / 442	n/a
162	Horseshoe #9	T16N,R2E,S12	375168	4453 / 443	n/a
163	Horseshoe #10	T16N,R2E,S2,S11	375169	4453 / 444	n/a
164	Horseshoe #11	T16N,R2E,S2,S11	375170	4453 / 445	n/a
165	Horseshoe #12	T16N,R2E,S2,S11	375171	4453 / 446	n/a
166	Horseshoe #13	T16N,R2E,S1,S2,S11,S12	375172	4453 / 447	n/a
167	Horseshoe #14	T16N,R2E,S1,S12	375173	4453 / 448	n/a
168	Horseshoe #15	T16N,R2E,S1,S12	375174	4453 / 449	n/a
169	Horseshoe #16	T16N,R2E,S1,S12	375175	4453 / 450	n/a
170	Horseshoe #17	T16N,R2E,S1,S12	375176	4453 / 451	n/a
171	Horseshoe #18	T16N,R2E,S1,S12	375177	4453 / 452	n/a
172	Horseshoe #19	T16N,R2E,S2	375178	4453 / 453	n/a

PHOENIX, ARIZONA

2016 AUG - 5 P 2: 32

RECEIVED
BLM AZ STATE OFFICE

Exhibit A
 Unpatented Mining Claims located in the Verde Mining District, Yavapai County, Arizona
 Recorded in the Yavapai County Recorder's Office

No.	Claim Name	Township, Range, Section	BLM AMC #	Original Location Book/Page	Amendment Book/Page
173	Horseshoe #20	T16N,R2E,S2	375179	4453 / 454	4533 / 749
174	Horseshoe #21	T16N,R2E,S2	375180	4453 / 455	n/a
175	Horseshoe #22	T16N,R2E,S2	375181	4453 / 456	n/a
176	Horseshoe #23	T16N,R2E,S2	375182	4453 / 457	n/a
177	Horseshoe #24	T16N,R2E,S2	375183	4453 / 458	n/a
178	Horseshoe #25	T16N,R2E,S1	375184	4453 / 459	n/a
179	Horseshoe #26	T16N,R2E,S1	375185	4453 / 460	n/a
180	Horseshoe #27	T16N,R2E,S1	375186	4453 / 461	n/a
181	Horseshoe #28	T16N,R2E,S1	375187	4453 / 462	n/a
182	Horseshoe #29	T16N,R2E,S1	375188	4453 / 463	n/a
183	Horseshoe #30	T16N,R2E,S1	375189	4453 / 464	n/a
184	Horseshoe #31	T16N,R2E,S2	375190	4453 / 465	n/a
185	Horseshoe #32	T16N,R2E,S2	375191	4453 / 466	n/a
186	Horseshoe #33	T16N,R2E,S2	375192	4453 / 467	n/a
187	Horseshoe #34	T16N,R2E,S2	375193	4453 / 468	n/a
188	Horseshoe #35	T16N,R2E,S2	375194	4453 / 469	n/a
189	Horseshoe #36	T16N,R2E,S2	375195	4453 / 470	n/a
190	Horseshoe #37	T16N,R2E,S1,S2	375196	4453 / 471	n/a
191	Horseshoe #38	T16N,R2E,S1	375197	4453 / 472	n/a
192	Horseshoe #39	T16N,R2E,S1	375198	4453 / 473	n/a
193	Horseshoe #40	T16N,R2E,S1	375199	4453 / 474	n/a
194	Horseshoe #41	T16N,R2E,S1	375200	4453 / 475	n/a
195	Horseshoe #42	T16N,R2E,S1	375201	4453 / 476	n/a
196	Horseshoe #43	T16N,R2E,S1	375202	4453 / 477	n/a
197	Horseshoe #44	T16N,R2E,S2	375203	4453 / 478	n/a
198	Horseshoe #45	T16N,R2E,S2	375204	4453 / 479	n/a
199	Horseshoe #46	T16N,R2E,S2	375205	4453 / 480	n/a
200	Horseshoe #47	T16N,R2E,S2	375206	4453 / 481	n/a
201	Horseshoe #48	T16N,R2E,S2	375207	4453 / 482	n/a
202	Horseshoe #49	T16N,R2E,S2	375208	4453 / 483	n/a

2016 AUG - 5 P 2: 32

RECEIVED
BLM AZ STATE OFFICE

Exhibit A
Unpatented Mining Claims located in the Verde Mining District, Yavapai County, Arizona
Recorded in the Yavapai County Recorder's Office

No.	Claim Name	Township, Range, Section	BLM AMC #	Original Location Book/Page	Amendment Book/Page
203	Horseshoe #50	T16N,R2E,S1	375209	4453 / 484	n/a
204	Horseshoe #51	T16N,R2E,S1	375210	4453 / 485	n/a
205	Horseshoe #52	T16N,R2E,S1	375211	4453 / 486	n/a
206	Horseshoe #53	T16N,R2E,S1	375212	4453 / 487	n/a
207	Horseshoe #54	T16N,R2E,S1	375213	4453 / 488	n/a
208	Horseshoe #55	T16N,R2E,S1	375214	4453 / 489	n/a
209	Horseshoe #56	T16N,R2E,S1	375215	4453 / 490	n/a
210	Horseshoe #57	T16N,R2E,S2	375216	4453 / 491	n/a
211	Horseshoe #58	T16N,R2E,S2	375217	4453 / 492	n/a
212	Horseshoe #59	T16N,R2E,S2	375218	4453 / 493	n/a
213	Horseshoe #60	T16N,R2E,S1	375219	4453 / 494	n/a
214	Horseshoe #61	T16N,R2E,S1	375220	4453 / 495	n/a
215	Horseshoe #62	T16N,R2E,S1	375221	4453 / 496	n/a
216	Horseshoe #63	T16N,R2E,S2	375222	4453 / 497	n/a
217	Horseshoe #64	T16N,R2E,S2	375223	4453 / 498	n/a
218	Horseshoe #65	T16N,R2E,S2	375224	4453 / 499	n/a
219	Horseshoe #66	T16N,R2E,S1	375225	4453 / 500	n/a
220	Horseshoe #67	T16N,R2E,S1	375226	4453 / 501	n/a
221	Horseshoe #68	T16N,R2E,S1	375227	4453 / 502	n/a
222	Horseshoe #69	T16N,R2E,S1	375228	4453 / 503	n/a

222 claims @ \$155 = \$34,410.00

PHOENIX, ARIZONA
 2016 AUG - 5 P 2: 32
 RECEIVED
 BLM AZ STATE OFFICE

United States Department of the Interior
Bureau of Land Management
 DIV OF LANDS, MINRLS & ENERGY
 ONE N CENTRAL AVE
 PHOENIX, AZ 85004 -4427
 Phone: 602-417-9200

Receipt

No: 3622333

Transaction #: 3726065	
Date of Transaction: 08/05/2016	
CUSTOMER:	
PHOENIX CEMENT CO PO BOX 428 CLARKDALE, AZ 86324-0428 US	

LINE #	QTY	DESCRIPTION	REMARKS	UNIT PRICE	TOTAL
1	1.00	LOCATABLE MINERALS / MINING CLAIMS- NOT NEW-UNADJUD, ONE AUTH NO. ONLY / MINING CLAIM MONEY RECEIVED CASES: AMC356227/\$34410.00	2017 MAINT (222)	- n/a -	34410.00
TOTAL:					\$34,410.00

PAYMENT INFORMATION			
1	AMOUNT:	34410.00	POSTMARKED: N/A
	TYPE:	CHECK	RECEIVED: 08/05/2016
	CHECK NO:	027454	
	NAME:	PHOENIX CEMENT CO 8800 E CHAPARRAL RD STE 155 SCOTTSDALE AZ 85250 US	

REMARKS

This receipt was generated by the automated BLM Collections and Billing System and is a paper representation of a portion of the official electronic record contained therein.

After recording, return to:
Phoenix Cement Company
Attn: Brian Langford
P.O. Box 428
Clarkdale, AZ 86324

356227
360338
366714
375160

STATE OF ARIZONA }
 } ss.
County of Yavapai }

**AFFIDAVIT OF CLAIM MAINTENACE FEE PAYMENT AND
NOTICE OF INTENT TO HOLD MINING CLAIMS**

Brian L. Langford being duly sworn, deposes and says that:

1. I am a citizen of the United States and I am at least eighteen (18) years of age and reside in Cottonwood, Yavapai County, Arizona;
2. I am an authorized agent of Phoenix Cement Company, a Division of the Salt River Pima Maricopa Indian Community, a Federally-recognized Indian tribe ("Phoenix Cement Company" or "PCC"), whose current mailing address is: P.O. Box 428, Clarkdale, AZ 86324;
3. Phoenix Cement Company owns and maintains certain unpatented lode mining claims, placer mining claims, mill sites, and/or tunnel sites situated in the Verde Mining District, Yavapai County, Arizona more particularly described in Exhibit A attached hereto and incorporated by this reference (the "Claim(s)");
4. I am personally acquainted with the Claims;
5. All state and federal regulations were met for the Claims for the assessment year ending noon September 1, 2015;
6. Payment of the annual claim maintenance fee ("Maintenance Fee") of \$155.00 for every lode mining claim, mill site, and tunnel site, and \$155.00 for every 20 acres or portion thereof contained in each placer mining claim has been made as evidenced by the Bureau of Land Management receipt, a copy of which is attached hereto and incorporated herein by this reference;

[Signature on following page]

RAM


NO. OF CLAIMS 222
AMOUNT 34410.00
RECEIPT NO. _____
INIT. BL

** BLM-ASO**

RECEIVED
BLM AZ STATE OFFICE
2015 AUG 13 P 3: 13
PHOENIX, ARIZONA


7. Payment of the Maintenance fee has been made in lieu of recording an affidavit of performance of annual assessment work in compliance with applicable federal and state mining laws and regulations, PCC hereby expresses its intent to maintain, develop and hold its right, title, and interest in and to each of the Claims since its date of location through the end of the assessment year ending and noon September 1, 2016; and
8. All such maintenance fees are paid by and on behalf of PCC.

Dated this 11th day of August, 2015.


Brian L. Langford, authorized agent
Phoenix Cement Company

The forgoing instrument was acknowledged before me this 11 day of August, 2015 by Brian L. Langford, agent of Phoenix Cement Company, for and on behalf of the company.

IN WITNESS WHEREOF, I hereunto set my hand and official seal.


Notary Public

My commission expires: 10-12-18

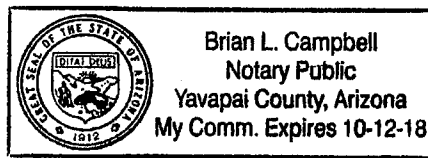


Exhibit A
Unpatented Mining Claims located in the Verde Mining District, Yavapai County, Arizona
Recorded in the Yavapai County Recorder's Office

No.	Claim Name	Township, Range, Section	BLM AMC #	Original Location Book/Page	Amendment Book/Page
1	Pima No. 1	T16N,R2E,S10	356227	3917 / 472	n/a
2	Pima No. 2	T16N,R3E,S13	356228	3917 / 473	n/a
3	Pima No. 3	T16N,R2E,S1	356229	3917 / 474	n/a
4	Pima No. 4	T16N,R2E,S1	356230	3917 / 475	n/a
5	Pima No. 5	T16N,R2E,S3	356231	3917 / 476	n/a
6	Pima No. 6	T16N,R2E,S3	356232	3917 / 477	n/a
7	Pima No. 7	T16N,R2E,S3	356233	3917 / 478	n/a
8	Pima No. 8	T16N,R2E,S3	356234	3917 / 479	n/a
9	Pima No. 9	T16N,R2E,S3	356235	3917 / 480	n/a
10	Pima No. 10	T16N,R2E,S3	356236	3917 / 481	n/a
11	Pima No. 11	T16N,R2E,S3	356237	3917 / 482	n/a
12	Pima No. 12	T16N,R2E,S3	356238	3917 / 483	n/a
13	Pima No. 13	T16N,R2E,S3	356239	3917 / 484	n/a
14	Pima No. 14	T16N,R2E,S4	356240	3917 / 485	n/a
15	Pima No. 15	T16N,R2E,S4	356241	3917 / 486	n/a
16	Pima No. 16	T16N,R2E,S4	356242	3917 / 487	n/a
17	Pima No. 17	T16N,R2E,S4	356243	3917 / 488	n/a
18	Pima No. 18	T16N,R2E,S3	356244	3917 / 489	n/a
19	Pima No. 19	T16N,R2E,S3	356245	3917 / 490	n/a
20	Pima No. 20	T16N,R2E,S3	356246	3917 / 491	n/a
21	Pima No. 21	T16N,R2E,S3	356247	3917 / 492	n/a
22	Pima No. 22	T16N,R2E,S3	356248	3917 / 493	n/a
23	Pima No. 23	T16N,R2E,S3	356249	3917 / 494	n/a
24	Pima No. 24	T16N,R2E,S3	356250	3917 / 495	n/a
25	Pima No. 25	T16N,R2E,S3	356251	3917 / 496	n/a
26	Pima No. 26	T16N,R2E,S4	356252	3917 / 497	n/a
27	Pima No. 27	T16N,R2E,S4	356253	3917 / 498	n/a
28	Pima No. 28	T16N,R2E,S4	356254	3917 / 499	n/a
29	Pima No. 29	T16N,R2E,S4	356255	3917 / 500	n/a
30	Pima No. 30	T16N,R2E,S3	356256	3917 / 501	n/a

RECEIVED
 CLM AZ STATE OFFICE
 2015 AUG 13 PM 3:13

Exhibit A
Unpatented Mining Claims located in the Verde Mining District, Yavapai County, Arizona
Recorded in the Yavapai County Recorder's Office

No.	Claim Name	Township, Range, Section	BLM AMC #	Original Location Book/Page	Amendment Book/Page
31	Pima No. 31	T16N,R2E,S3	356257	3917 / 502	n/a
32	Pima No. 32	T16N,R2E,S4	356258	3917 / 503	n/a
33	Pima No. 33	T17N,R2E,S34	356259	3917 / 504	n/a
34	Pima No. 34	T16N,R2E,S14	356260	3917 / 505	n/a
35	Pima No. 35	T16N,R2E,S15	356261	3917 / 506	n/a
36	Pima No. 36	T16N,R2E,S10	356262	3917 / 507	n/a
37	Pima No. 37	T16N,R2E,S15	356263	3917 / 508	n/a
38	Pima No. 38	T16N,R2E,S10	356264	3917 / 509	n/a
39	Pima No. 39	T16N,R2E,S15	356265	3917 / 510	n/a
40	Pima No. 40	T16N,R2E,S10	356266	3917 / 511	n/a
41	Pima No. 41	T16N,R2E,S15	356267	3917 / 512	n/a
42	Pima No. 42	T16N,R2E,S10	356268	3917 / 513	n/a
43	Pima No. 43	T16N,R2E,S10	356269	3917 / 514	n/a
44	Pima No. 44	T16N,R2E,S10	356270	3917 / 515	n/a
45	Pima No. 45	T16N,R2E,S10	356271	3917 / 516	n/a
46	Pima No. 46	T16N,R2E,S9	356272	3917 / 517	n/a
47	Pima No. 47	T16N,R2E,S11	356273	3917 / 518	n/a
48	Salt River No. 1	T16N,R2E,S14,S15	356274	3917 / 519	n/a
49	Salt River No. 2	T16N,R2E,S10,S11,S14,S15	356275	3917 / 520	n/a
50	Salt River No. 3	T16N,R2E,S15	356276	3917 / 521	n/a
51	Salt River No. 4	T16N,R2E,S10,S15	356277	3917 / 522	n/a
52	Salt River No. 5	T16N,R2E,S15	356278	3917 / 523	n/a
53	Salt River No. 6	T16N,R2E,S10,S15	356279	3917 / 524	n/a
54	Salt River No. 7	T16N,R2E,S15	356280	3917 / 525	n/a
55	Salt River No. 8	T16N,R2E,S10,S15	356281	3917 / 526	n/a
56	Salt River No. 9	T16N,R2E,S15	356282	3917 / 527	n/a
57	Salt River No. 10	T16N,R2E,S10,S15	356283	3917 / 528	n/a
58	Salt River No. 11	T16N,R2E,S9,S10	356284	3917 / 529	n/a
59	Salt River No. 12	T16N,R2E,S9,S10	356285	3917 / 530	n/a
60	Salt River No. 13	T16N,R2E,S9,S10	356286	3917 / 531	n/a

RECEIVED
 T.M. AZ STATE OFFICE
 2015 AUG 13 P 3:13

Exhibit A
Unpatented Mining Claims located in the Verde Mining District, Yavapai County, Arizona
Recorded in the Yavapai County Recorder's Office

No.	Claim Name	Township, Range, Section	BLM AMC #	Original Location Book/Page	Amendment Book/Page
61	Salt River No. 14	T16N,R2E,S9,S10	356287	3917 / 532	n/a
62	Salt River No. 15	T16N,R2E,S9	356288	3917 / 533	n/a
63	Salt River No. 15A	T16N,R2E,S9	356289	3917 / 534	n/a
64	Salt River No. 17	T16N,R2E,S3,S10	356290	3917 / 535	n/a
65	Salt River No. 18	T16N,R2E,S3	356291	3917 / 536	n/a
66	Salt River No. 19	T16N,R2E,S3,S10	356292	3917 / 537	n/a
67	Salt River No. 20	T16N,R2E,S3	356293	3917 / 538	n/a
68	Salt River No. 21	T16N,R2E,S3,S10	356294	3917 / 539	n/a
69	Salt River No. 22	T16N,R2E,S3	356295	3917 / 540	n/a
70	Salt River No. 23	T16N,R2E,S3,S10	356296	3917 / 541	n/a
71	Salt River No. 24	T16N,R2E,S3	356297	3917 / 542	n/a
72	Salt River No. 25	T16N,R2E,S3,S10	356298	3917 / 543	n/a
73	Salt River No. 26	T16N,R2E,S3,S4	356299	3917 / 544	n/a
74	Salt River No. 27	T16N,R2E,S3,S4,S9,S10	356300	3917 / 545	n/a
75	Salt River No. 28	T16N,R2E,S4	356301	3917 / 546	n/a
76	Salt River No. 29	T16N,R2E,S4,S9	356302	3917 / 547	n/a
77	Salt River No. 30	T16N,R2E,S3 T17N,R2E,S35	356303	3917 / 548	n/a
78	Salt River No. 31	T16N,R2E,S3	356304	3917 / 549	n/a
79	Salt River No. 32	T16N,R2E,S3 T17N,R2E,S35	356305	3917 / 550	n/a
80	Salt River No. 33	T16N,R2E,S3	356306	3917 / 551	n/a
81	Salt River No. 34	T16N,R2E,S3 T17N,R2E,S35	356307	3917 / 552	n/a
82	Salt River No. 35	T16N,R2E,S3	356308	3917 / 553	n/a
83	Salt River No. 36	T16N,R2E,S3 T17N,R2E,S34,S35	356309	3917 / 554	n/a
84	Salt River No. 37	T16N,R2E,S3	356310	3917 / 555	n/a
85	Salt River No. 38	T16N,R2E,S3,S4 T17N,R2E,S34	356311	3917 / 556	n/a

2015 AUG 13 P 3:13

RECEIVED
YAVAPAI COUNTY RECORDER'S OFFICE
YAVAPAI COUNTY, ARIZONA

Exhibit A
Unpatented Mining Claims located in the Verde Mining District, Yavapai County, Arizona
Recorded in the Yavapai County Recorder's Office

No.	Claim Name	Township, Range, Section	BLM AMC #	Original Location Book/Page	Amendment Book/Page
86	Salt River No. 39	T16N,R2E,S3,4	356312	3917 / 557	n/a
87	Salt River No. 40	T16N,R2E,S3,S4 T17N,R2E,S34	356313	3917 / 558	n/a
88	Salt River No. 41	T16N,R2E,S4	356314	3917 / 559	n/a
89	Salt River No. 42	T16N,R2E,S3 T17N,R2E,S34	356315	3917 / 560	n/a
90	Salt River No. 43	T16N,R2E,S4	356316	3917 / 561	n/a
91	Salt River No. 44	T16N,R2E,S3 T17N,R2E,S34	356317	3917 / 562	n/a
92	Salt River No. 45	T16N,R2E,S11	356318	3917 / 563	n/a
93	SRMG 1	T16N,R2E,S11	360338	4123 / 140	n/a
94	SRMG 2	T16N,R2E,S11	360339	4123 / 141	n/a
95	SRMG 3	T16N,R2E,S11	360340	4123 / 142	n/a
96	SRMG 4	T16N,R2E,S11	360341	4123 / 143	n/a
97	SRMG 5	T16N,R2E,S12	360342	4123 / 144	n/a
98	SRMG 6	T16N,R2E,S12	360343	4123 / 145	n/a
99	SRMG 7	T16N,R2E,S12	360344	4123 / 146	n/a
100	SRMG 8	T16N,R2E,S11	360345	4123 / 147	n/a
101	SRMG 9	T16N,R2E,S11	360346	4123 / 148	n/a
102	SRMG 10	T16N,R2E,S12	360347	4123 / 149	n/a
103	SRMG 11	T16N,R2E,S12	360348	4123 / 150	n/a
104	SRMG 12	T16N,R2E,S12	360349	4123 / 151	n/a
105	SRMG 13	T16N,R2E,S2	360350	4123 / 152	n/a
106	SRMG 14	T16N,R2E,S2	360351	4123 / 153	n/a
107	SRMG 15	T16N,R2E,S2	360352	4123 / 154	n/a
108	SRMG 16	T16N,R2E,S2	360353	4123 / 155	n/a
109	SRMG 17	T16N,R2E,S2	360354	4123 / 156	n/a
110	SRMG 18	T16N,R2E,S1	360355	4123 / 157	n/a
111	SRMG 19	T16N,R2E,S1	360356	4123 / 158	n/a
112	SRMG 20	T16N,R2E,S1	360357	4123 / 159	n/a

RECEIVED
 CLM AZ STATE OFFICE
 2015 AUG 13 P 3:13

Exhibit A
Unpatented Mining Claims located in the Verde Mining District, Yavapai County, Arizona
Recorded in the Yavapai County Recorder's Office

No.	Claim Name	Township, Range, Section	BLM AMC #	Original Location Book/Page	Amendment Book/Page
113	SRMG 21	T16N,R2E,S1	360358	4123 / 160	n/a
114	SRMG 22	T16N,R2E,S1	360359	4123 / 161	n/a
115	SRMG 23	T16N,R2E,S2	360360	4123 / 162	n/a
116	SRMG 24	T16N,R2E,S2	360361	4123 / 163	n/a
117	SRMG 25	T16N,R2E,S2	360362	4123 / 164	n/a
118	SRMG 26	T16N,R2E,S2	360363	4123 / 165	n/a
119	SRMG 27	T16N,R2E,S2	360364	4123 / 166	n/a
120	SRMG 28	T16N,R2E,S2	360365	4123 / 167	n/a
121	SRMG 29	T16N,R2E,S1	360366	4123 / 168	n/a
122	SRMG 30	T16N,R2E,S1	360367	4123 / 169	n/a
123	SRMG 31	T16N,R2E,S1	360368	4123 / 170	n/a
124	SRMG 32	T16N,R2E,S1	360369	4123 / 171	n/a
125	SRMG 33	T16N,R2E,S1	360370	4123 / 172	n/a
126	SRMG 34	T16N,R2E,S2	366714	4289 / 291	n/a
127	SRMG 35	T16N,R2E,S2	360372	4123 / 174	n/a
128	SRMG 36	T16N,R2E,S2	360373	4123 / 175	n/a
129	SRMG 37	T16N,R2E,S2	360374	4123 / 176	n/a
130	SRMG 38	T16N,R2E,S2	360375	4123 / 177	n/a
131	SRMG 39	T16N,R2E,S1	360376	4123 / 178	n/a
132	SRMG 40	T16N,R2E,S1	360377	4123 / 179	n/a
133	SRMG 41	T16N,R2E,S1	360378	4123 / 180	n/a
134	SRMG 42	T16N,R2E,S1	360379	4123 / 181	n/a
135	SRMG 43	T16N,R2E,S1	360380	4123 / 182	n/a
136	SRMG 44	T16N,R2E,S2	360381	4123 / 183	n/a
137	SRMG 45	T16N,R2E,S2	360382	4123 / 184	n/a
138	SRMG 46	T16N,R2E,S2	360383	4123 / 185	n/a
139	SRMG 47	T16N,R2E,S2	360384	4123 / 186	n/a
140	SRMG 48	T16N,R2E,S2	360385	4123 / 187	n/a
141	SRMG 49	T16N,R2E,S1	360386	4123 / 188	n/a
142	SRMG 50	T16N,R2E,S1	360387	4123 / 189	n/a

RECEIVED
 YAVAPAI COUNTY RECORDER'S OFFICE
 2015 AUG 13 P 3:18

Exhibit A
Unpatented Mining Claims located in the Verde Mining District, Yavapai County, Arizona
Recorded in the Yavapai County Recorder's Office

No.	Claim Name	Township, Range, Section	BLM AMC #	Original Location Book/Page	Amendment Book/Page
143	SRMG 51	T16N,R2E,S1	360388	4123 / 190	n/a
144	SRMG 52	T16N,R2E,S1	360389	4123 / 191	n/a
145	SRMG 53	T16N,R2E,S1	360390	4123 / 192	n/a
146	SRMG 54	T16N,R2E,S1	360391	4123 / 193	n/a
147	SRMG 55	T16N,R2E,S2	360392	4123 / 194	4289 / 292
148	SRMG 56	T16N,R2E,S2	360393	4123 / 195	4289 / 293
149	SRMG 57	T16N,R2E,S2	360394	4123 / 196	4289 / 294
150	SRMG 58	T16N,R2E,S1	360395	4123 / 197	4289 / 295
151	SRMG 59	T16N,R2E,S1	360396	4123 / 198	4289 / 296
152	SRMG 60	T16N,R2E,S1	360397	4123 / 199	4289 / 297
153	SRMG 61	T16N,R2E,S1	360398	4123 / 200	4289 / 298
154	Horseshoe #1	T16N,R2E,S11	375160	4453 / 435	n/a
155	Horseshoe #2	T16N,R2E,S11	375161	4453 / 436	n/a
156	Horseshoe #3	T16N,R2E,S11	375162	4453 / 437	n/a
157	Horseshoe #4	T16N,R2E,S11	375163	4453 / 438	n/a
158	Horseshoe #5	T16N,R2E,S11,S12	375164	4453 / 440	n/a
159	Horseshoe #6	T16N,R2E,S12	375165	4453 / 439	n/a
160	Horseshoe #7	T16N,R2E,S12	375166	4453 / 441	n/a
161	Horseshoe #8	T16N,R2E,S12	375167	4453 / 442	n/a
162	Horseshoe #9	T16N,R2E,S12	375168	4453 / 443	n/a
163	Horseshoe #10	T16N,R2E,S2,S11	375169	4453 / 444	n/a
164	Horseshoe #11	T16N,R2E,S2,S11	375170	4453 / 445	n/a
165	Horseshoe #12	T16N,R2E,S2,S11	375171	4453 / 446	n/a
166	Horseshoe #13	T16N,R2E,S1,S2,S11,S12	375172	4453 / 447	n/a
167	Horseshoe #14	T16N,R2E,S1,S12	375173	4453 / 448	n/a
168	Horseshoe #15	T16N,R2E,S1,S12	375174	4453 / 449	n/a
169	Horseshoe #16	T16N,R2E,S1,S12	375175	4453 / 450	n/a
170	Horseshoe #17	T16N,R2E,S1,S12	375176	4453 / 451	n/a
171	Horseshoe #18	T16N,R2E,S1,S12	375177	4453 / 452	n/a
172	Horseshoe #19	T16N,R2E,S2	375178	4453 / 453	n/a

RECEIVED
 CLM AZ STATE OFFICE
 1/15/2013 10:31 AM

Exhibit A
Unpatented Mining Claims located in the Verde Mining District, Yavapai County, Arizona
Recorded in the Yavapai County Recorder's Office

No.	Claim Name	Township, Range, Section	BLM AMC #	Original Location Book/Page	Amendment Book/Page
173	Horseshoe #20	T16N,R2E,S2	375179	4453 / 454	4533 / 749
174	Horseshoe #21	T16N,R2E,S2	375180	4453 / 455	n/a
175	Horseshoe #22	T16N,R2E,S2	375181	4453 / 456	n/a
176	Horseshoe #23	T16N,R2E,S2	375182	4453 / 457	n/a
177	Horseshoe #24	T16N,R2E,S2	375183	4453 / 458	n/a
178	Horseshoe #25	T16N,R2E,S1	375184	4453 / 459	n/a
179	Horseshoe #26	T16N,R2E,S1	375185	4453 / 460	n/a
180	Horseshoe #27	T16N,R2E,S1	375186	4453 / 461	n/a
181	Horseshoe #28	T16N,R2E,S1	375187	4453 / 462	n/a
182	Horseshoe #29	T16N,R2E,S1	375188	4453 / 463	n/a
183	Horseshoe #30	T16N,R2E,S1	375189	4453 / 464	n/a
184	Horseshoe #31	T16N,R2E,S2	375190	4453 / 465	n/a
185	Horseshoe #32	T16N,R2E,S2	375191	4453 / 466	n/a
186	Horseshoe #33	T16N,R2E,S2	375192	4453 / 467	n/a
187	Horseshoe #34	T16N,R2E,S2	375193	4453 / 468	n/a
188	Horseshoe #35	T16N,R2E,S2	375194	4453 / 469	n/a
189	Horseshoe #36	T16N,R2E,S2	375195	4453 / 470	n/a
190	Horseshoe #37	T16N,R2E,S1,S2	375196	4453 / 471	n/a
191	Horseshoe #38	T16N,R2E,S1	375197	4453 / 472	n/a
192	Horseshoe #39	T16N,R2E,S1	375198	4453 / 473	n/a
193	Horseshoe #40	T16N,R2E,S1	375199	4453 / 474	n/a
194	Horseshoe #41	T16N,R2E,S1	375200	4453 / 475	n/a
195	Horseshoe #42	T16N,R2E,S1	375201	4453 / 476	n/a
196	Horseshoe #43	T16N,R2E,S1	375202	4453 / 477	n/a
197	Horseshoe #44	T16N,R2E,S2	375203	4453 / 478	n/a
198	Horseshoe #45	T16N,R2E,S2	375204	4453 / 479	n/a
199	Horseshoe #46	T16N,R2E,S2	375205	4453 / 480	n/a
200	Horseshoe #47	T16N,R2E,S2	375206	4453 / 481	n/a
201	Horseshoe #48	T16N,R2E,S2	375207	4453 / 482	n/a
202	Horseshoe #49	T16N,R2E,S2	375208	4453 / 483	n/a

RECEIVED
 DEPT. OF REVENUE
 YAVAPAI COUNTY, ARIZONA

Exhibit A
Unpatented Mining Claims located in the Verde Mining District, Yavapai County, Arizona
Recorded in the Yavapai County Recorder's Office

No.	Claim Name	Township, Range, Section	BLM AMC #	Original Location Book/Page	Amendment Book/Page
203	Horseshoe #50	T16N,R2E,S1	375209	4453 / 484	n/a
204	Horseshoe #51	T16N,R2E,S1	375210	4453 / 485	n/a
205	Horseshoe #52	T16N,R2E,S1	375211	4453 / 486	n/a
206	Horseshoe #53	T16N,R2E,S1	375212	4453 / 487	n/a
207	Horseshoe #54	T16N,R2E,S1	375213	4453 / 488	n/a
208	Horseshoe #55	T16N,R2E,S1	375214	4453 / 489	n/a
209	Horseshoe #56	T16N,R2E,S1	375215	4453 / 490	n/a
210	Horseshoe #57	T16N,R2E,S2	375216	4453 / 491	n/a
211	Horseshoe #58	T16N,R2E,S2	375217	4453 / 492	n/a
212	Horseshoe #59	T16N,R2E,S2	375218	4453 / 493	n/a
213	Horseshoe #60	T16N,R2E,S1	375219	4453 / 494	n/a
214	Horseshoe #61	T16N,R2E,S1	375220	4453 / 495	n/a
215	Horseshoe #62	T16N,R2E,S1	375221	4453 / 496	n/a
216	Horseshoe #63	T16N,R2E,S2	375222	4453 / 497	n/a
217	Horseshoe #64	T16N,R2E,S2	375223	4453 / 498	n/a
218	Horseshoe #65	T16N,R2E,S2	375224	4453 / 499	n/a
219	Horseshoe #66	T16N,R2E,S1	375225	4453 / 500	n/a
220	Horseshoe #67	T16N,R2E,S1	375226	4453 / 501	n/a
221	Horseshoe #68	T16N,R2E,S1	375227	4453 / 502	n/a
222	Horseshoe #69	T16N,R2E,S1	375228	4453 / 503	n/a

222 claims @ \$155 = \$34,410.00

RECEIVED
 CLM AZ STATE OFFICE
 2015 AUG 13 P 3:12
 PHOENIX, ARIZONA

United States Department of the Interior
Bureau of Land Management
 LANDS/RECREATION & PLANNING
 ONE N CENTRAL AVE
 PHOENIX, AZ 85004 -2203
 Phone: 602-417-9200

Receipt

No: 3366470


Transaction #: 3464544	
Date of Transaction: 08/13/2015	
CUSTOMER:	
PHOENIX CEMENT CO PO BOX 428 CLARKDALE, AZ 86324-0428 US	

LINE #	QTY	DESCRIPTION	REMARKS	UNIT PRICE	TOTAL
1	1.00	LOCATABLE MINERALS / MINING CLAIMS- NOT NEW-UNADJUD, ONE AUTH NO. ONLY / MINING CLAIM MONEY RECEIVED CASES: AMC356227/\$34410.00	2016 MAINT (222)	- n/a -	34410.00
TOTAL:					\$34,410.00

PAYMENT INFORMATION			
1	AMOUNT:	34410.00	POSTMARKED: N/A
	TYPE:	CHECK	RECEIVED: 08/13/2015
	CHECK NO:	018746	
	NAME:	PHOENIX CEMENT CO 8800 E CHAPARRAL RD STE 155 SCOTTSDALE AZ 85250 US	

REMARKS

This receipt was generated by the automated BLM Collections and Billing System and is a paper representation of a portion of the official electronic record contained therein.


 RANA

After recording, return to:
Phoenix Cement Company
Attn: Brian Langford
P.O. Box 428
Clarkdale, AZ 86324

356227
360338
366714
375160

499

Bureau of Land Management
Arizona State Office
One North Central Avenue
Suite 800
Phoenix, AZ 85004-4427

August 12, 2014


Hand Delivered

**NOTICE OF INTENT TO HOLD MINING CLAIMS AND PAYMENT OF BLM
ANNUAL MAINTENANCE FEE**

RE: Payment of Annual Claim Maintenance Fee


Dear Sir or Madam:

This will serve as notice that Salt River Pima-Maricopa Indian Community d.b.a. PHOENIX CEMENT COMPANY, whose current mailing address is: P.O. Box 428, Clarkdale, AZ 86324, intends to hold the mining claims and or mill sites described on Exhibit A attached hereto for the assessment year ending at 12 o'clock, noon, on September 1, 2015 by payment of the annual maintenance fee of \$155 per claim or site. Payment of such amount is made herewith for such assessment year for each of the claims and sites, the name and BLM serial number with the book and page of recording of the location notice in the official records of Yavapai County, Arizona, of which is set forth on Exhibit A attached hereto and by this reference incorporated herein. On June 4, 2014, pursuant to BLM regulations then in effect, Salt River Pima-Maricopa Indian Community d.b.a. PHOENIX CEMENT COMPANY made payment of \$140.00 per claim or site to BLM, and recorded a Notice of Intent to Hold Mining Claims and Payment of Annual Maintenance Fee in the official records of Yavapai County, Arizona on June 5, 2014 as Instrument Number 2014-0025438, a copy of which is set forth on Exhibit B1 attached hereto and by this reference incorporated herein. On June 30, 2014, BLM promulgated a final rule that *inter alia*, increased the annual maintenance fee for mining claims and sites from \$140.00 per claim or site to \$155.00 per claim or site, as provided in that certain notice published in the Federal Register at Volume 79, Number 125, Page 36662, a copy of which is set forth on Exhibit B2 attached hereto and by this reference incorporated herein. In compliance with the final rule



RECEIVED
M AZ STATE OFFICE
2014 AUG 15 P 2:52
PHOENIX, ARIZONA

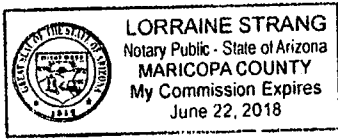
noted above, Salt River Pima-Maricopa Indian Community d.b.a. PHOENIX CEMENT COMPANY hereby rectifies any deficiency in payment of annual maintenance fee by making a payment of an additional \$15.00 per claim or site to BLM, for a total payment of \$155.00 per claim or site, for the assessment year ending at 12 o'clock noon, on September 1, 2015.

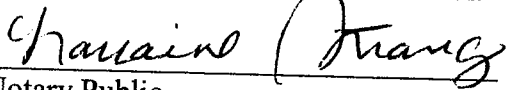

Brian L. Langford, authorized agent
Phoenix Cement Company

STATE OF ARIZONA }
 } ss.
COUNTY OF ~~YAVAPAI~~ }
 } MARICOPA

The forgoing instrument was acknowledged before me this 15th day of ~~June~~ ^{August}, 2014 by Brian L. Langford, agent of Phoenix Cement Company, for and on behalf of the company.

IN WITNESS WHEREOF, I hereunto set my hand and official seal.




Notary Public

My commission expires: 6/22/2018

RECEIVED
MARICOPA STATE OFFICE
2014 AUG 15 P 2:52
PHOENIX, ARIZONA

Exhibit A
Unpatented Mining Claims located in the Verde Mining District, Yavapai County, Arizona

No.	Name of Claim	AMC Number	YCR Book	Page	Township	Range	Section(s)
1	Pima No. 1	356227	3917	472	16N	2E	10
2	Pima No. 2	356228	3917	473	16N	3E	13
3	Pima No. 3	356229	3917	474	16N	2E	1
4	Pima No. 4	356230	3917	475	16N	2E	1
5	Pima No. 5	356231	3917	476	16N	2E	3
6	Pima No. 6	356232	3917	477	16N	2E	3
7	Pima No. 7	356233	3917	478	16N	2E	3
8	Pima No. 8	356234	3917	479	16N	2E	3
9	Pima No. 9	356235	3917	480	16N	2E	3
10	Pima No. 10	356236	3917	481	16N	2E	3
11	Pima No. 11	356237	3917	482	16N	2E	3
12	Pima No. 12	356238	3917	483	16N	2E	3
13	Pima No. 13	356239	3917	484	16N	2E	3
14	Pima No. 14	356240	3917	485	16N	2E	4
15	Pima No. 15	356241	3917	486	16N	2E	4
16	Pima No. 16	356242	3917	487	16N	2E	4
17	Pima No. 17	356243	3917	488	16N	2E	4
18	Pima No. 18	356244	3917	489	16N	2E	3
19	Pima No. 19	356245	3917	490	16N	2E	3
20	Pima No. 20	356246	3917	491	16N	2E	3
21	Pima No. 21	356247	3917	492	16N	2E	3
22	Pima No. 22	356248	3917	493	16N	2E	3
23	Pima No. 23	356249	3917	494	16N	2E	3
24	Pima No. 24	356250	3917	495	16N	2E	3
25	Pima No. 25	356251	3917	496	16N	2E	3
26	Pima No. 26	356252	3917	497	16N	2E	3
27	Pima No. 27	356253	3917	498	16N	2E	4
28	Pima No. 28	356254	3917	499	16N	2E	4
29	Pima No. 29	356255	3917	500	16N	2E	4
30	Pima No. 30	356256	3917	501	16N	2E	4

RECEIVED
 MAR 15 2014
 PHOENIX, ARIZONA
 AZ STATE OFFICE

No.	Name of Claim	AMC Number	YCR Book	Page	Township	Range	Section(s)
31	Pima No. 31	356257	3917	502	16N	2E	3
32	Pima No. 32	356258	3917	503	16N	2E	4
33	Pima No. 33	356259	3917	504	17N	2E	34
34	Pima No. 34	356260	3917	505	16N	2E	14
35	Pima No. 35	356261	3917	506	16N	2E	15
36	Pima No. 36	356262	3917	507	16N	2E	10
37	Pima No. 37	356263	3917	508	16N	2E	15
38	Pima No. 38	356264	3917	509	16N	2E	10
39	Pima No. 39	356265	3917	510	16N	2E	15
40	Pima No. 40	356266	3917	511	16N	2E	10
41	Pima No. 41	356267	3917	512	16N	2E	15
42	Pima No. 42	356268	3917	513	16N	2E	10
43	Pima No. 43	356269	3917	514	16N	2E	10
44	Pima No. 44	356270	3917	515	16N	2E	10
45	Pima No. 45	356271	3917	516	16N	2E	10
46	Pima No. 46	356272	3917	517	16N	2E	9
47	Pima No. 47	356273	3917	518	16N	2E	11
48	Salt River No. 1	356274	3917	519	16N	2E	14, 15
49	Salt River No. 2	356275	3917	520	16N	2E	10,11,14,15
50	Salt River No. 3	356276	3917	521	16N	2E	15
51	Salt River No. 4	356277	3917	522	16N	2E	10, 15
52	Salt River No. 5	356278	3917	523	16N	2E	15
53	Salt River No. 6	356279	3917	524	16N	2E	10,15
54	Salt River No. 7	356280	3917	525	16N	2E	15
55	Salt River No. 8	356281	3917	526	16N	2E	10, 15
56	Salt River No. 9	356282	3917	527	16N	2E	15
57	Salt River No. 10	356283	3917	528	16N	2E	10, 15
58	Salt River No. 11	356284	3917	529	16N	2E	9, 10
59	Salt River No. 12	356285	3917	530	16N	2E	9, 10
60	Salt River No. 13	356286	3917	531	16N	2E	9, 10
61	Salt River No. 14	356287	3917	532	16N	2E	9, 10
62	Salt River No. 15	356288	3917	533	16N	2E	9, 10
63	Salt River No. 15A	356289	3917	534	16N	2E	9, 10

RECEIVED
 ARIZONA STATE OFFICE
 PHOENIX, ARIZONA
 9/15/05 P 2:52

No.	Name of Claim	AMC Number	YCR Book	Page	Township	Range	Section(s)
64	Salt River No. 17	356290	3917	535	16N	2E	3, 10
65	Salt River No. 18	356291	3917	536	16N	2E	3
66	Salt River No. 19	356292	3917	537	16N	2E	3, 10
67	Salt River No. 20	356293	3917	538	16N	2E	3
68	Salt River No. 21	356294	3917	539	16N	2E	3, 10
69	Salt River No. 22	356295	3917	540	16N	2E	3
70	Salt River No. 23	356296	3917	541	16N	2E	3, 10
71	Salt River No. 24	356297	3917	542	16N	2E	3
72	Salt River No. 25	356298	3917	543	16N	2E	3, 10
73	Salt River No. 26	356299	3917	544	16N	2E	3, 4
74	Salt River No. 27	356300	3917	545	16N	2E	3,4,9,10
75	Salt River No. 28	356301	3917	546	16N	2E	4
76	Salt River No. 29	356302	3917	547	16N	2E	4,9
77	Salt River No. 30	356303	3917	548	16N,17N	2E	3,35
78	Salt River No. 31	356304	3917	549	16N	2E	3
79	Salt River No. 32	356305	3917	550	16N, 17N	2E	3, 35
80	Salt River No. 33	356306	3917	551	16N	2E	3
81	Salt River No. 34	356307	3917	552	16N, 17N	2E	3, 35
82	Salt River No. 35	356308	3917	553	16N	2E	3
83	Salt River No. 36	356309	3917	554	16N, 17N	2E	3, 34, 35
84	Salt River No. 37	356310	3917	555	16N	2E	3
85	Salt River No. 38	356311	3917	556	16N, 17N	2E	3, 4, 34
86	Salt River No. 39	356312	3917	557	16N	2E	3,4
87	Salt River No. 40	356313	3917	558	16N, 17N	2E	3, 4, 34
88	Salt River No. 41	356314	3917	559	16N	2E	4
89	Salt River No. 42	356315	3917	560	16N, 17N	2E	4, 34
90	Salt River No. 43	356316	3917	561	16N	2E	4
91	Salt River No. 44	356317	3917	562	16N, 17N	2E	4, 34
92	Salt River No. 45	356318	3917	563	16N	2E	11
93	SRMG 1	360338	4123	140	16N	2E	11
94	SRMG 2	360339	4123	141	16N	2E	11
95	SRMG 3	360340	4123	142	16N	2E	11
96	SRMG 4	360341	4123	143	16N	2E	11

RECEIVED
 MAR 11 11 11
 AZ STATE OFFICE
 2014 AUG 15 P 2:51
 PHOENIX ARIZONA

No.	Name of Claim	AMC Number	YCR Book	Page	Township	Range	Section(s)
97	SRMG 5	360342	4123	144	16N	2E	12
98	SRMG 6	360343	4123	145	16N	2E	12
99	SRMG 7	360344	4123	146	16N	2E	12
100	SRMG 8	360345	4123	147	16N	2E	11
101	SRMG 9	360346	4123	148	16N	2E	11
102	SRMG 10	360347	4123	149	16N	2E	12
103	SRMG 11	360348	4123	150	16N	2E	12
104	SRMG 12	360349	4123	151	16N	2E	12
105	SRMG 13	360350	4123	152	16N	2E	2
106	SRMG 14	360351	4123	153	16N	2E	2
107	SRMG 15	360352	4123	154	16N	2E	2
108	SRMG 16	360353	4123	155	16N	2E	2
109	SRMG 17	360354	4123	156	16N	2E	2
110	SRMG 18	360355	4123	157	16N	2E	1
111	SRMG 19	360356	4123	158	16N	2E	1
112	SRMG 20	360357	4123	159	16N	2E	1
113	SRMG 21	360358	4123	160	16N	2E	1
114	SRMG 22	360359	4123	161	16N	2E	1
115	SRMG 23	360360	4123	162	16N	2E	2
116	SRMG 24	360361	4123	163	16N	2E	2
117	SRMG 25	360362	4123	164	16N	2E	2
118	SRMG 26	360363	4123	165	16N	2E	2
119	SRMG 27	360364	4123	166	16N	2E	2
120	SRMG 28	360365	4123	167	16N	2E	2
121	SRMG 29	360366	4123	168	16N	2E	2
122	SRMG 30	360367	4123	169	16N	2E	2
123	SRMG 31	360368	4123	170	16N	2E	2
124	SRMG 32	360369	4123	171	16N	2E	2
125	SRMG 33	360370	4123	172	16N	2E	2
126	SRMG 34	366714	4289	291	16N	2E	2
127	SRMG 35	360372	4123	174	16N	2E	2
128	SRMG 36	360373	4123	175	16N	2E	2
129	SRMG 37	360374	4123	176	16N	2E	2

RECEIVED
 AZ STATE OFFICE
 2014 AUG 15 PM 2:51

No.	Name of Claim	AMC Number	YCR Book	Page	Township	Range	Section(s)
130	SRMG 38	360375	4123	177	16N	2E	2
131	SRMG 39	360376	4123	178	16N	2E	1
132	SRMG 40	360377	4123	179	16N	2E	1
133	SRMG 41	360378	4123	180	16N	2E	1
134	SRMG 42	360379	4123	181	16N	2E	1
135	SRMG 43	360380	4123	182	16N	2E	1
136	SRMG 44	360381	4123	183	16N	2E	2
137	SRMG 45	360382	4123	184	16N	2E	2
138	SRMG 46	360383	4123	185	16N	2E	2
139	SRMG 47	360384	4123	186	16N	2E	2
140	SRMG 48	360385	4123	187	16N	2E	2
141	SRMG 49	360386	4123	188	16N	2E	1
142	SRMG 50	360387	4123	189	16N	2E	1
143	SRMG 51	360388	4123	190	16N	2E	1
144	SRMG 52	360389	4123	191	16N	2E	1
145	SRMG 53	360390	4123	192	16N	2E	1
146	SRMG 54	360391	4123	193	16N	2E	1
147	SRMG 55	360392	4289	292	16N	2E	2
148	SRMG 56	360393	4289	293	16N	2E	2
149	SRMG 57	360394	4289	294	16N	2E	2
150	SRMG 58	360395	4289	295	16N	2E	2
151	SRMG 59	360396	4289	296	16N	2E	2
152	SRMG 60	360397	4289	297	16N	2E	2
153	SRMG 61	360398	4289	298	16N	2E	2
154	Horseshoe #1	375160	4453	435	16N	2E	11
155	Horseshoe #2	375161	4453	436	16N	2E	11
156	Horseshoe #3	375162	4453	437	16N	2E	11, 12
157	Horseshoe #4	375163	4453	438	16N	2E	12
158	Horseshoe #5	375164	4453	440	16N	2E	12
159	Horseshoe #6	375165	4453	439	16N	2E	12
160	Horseshoe #7	375166	4453	441	16N	2E	12
161	Horseshoe #8	375167	4453	442	16N	2E	12
162	Horseshoe #9	375168	4453	443	16N	2E	12

RECEIVED
 STATE OFFICE
 2011 AUG 15 P 2:51

No.	Name of Claim	AMC Number	YCR Book	Page	Township	Range	Section(s)
163	Horseshoe #10	375169	4453	444	16N	2E	2, 11
164	Horseshoe #11	375170	4453	445	16N	2E	2, 11
165	Horseshoe #12	375171	4453	446	16N	2E	2, 11
166	Horseshoe #13	375172	4453	447	16N	2E	1, 2, 11, 12
167	Horseshoe #14	375173	4453	448	16N	2E	1, 12
168	Horseshoe #15	375174	4453	449	16N	2E	1, 12
169	Horseshoe #16	375175	4453	450	16N	2E	1, 12
170	Horseshoe #17	375176	4453	451	16N	2E	1, 12
171	Horseshoe #18	375177	4453	452	16N	2E	1, 12
172	Horseshoe #19	375178	4453	453	16N	2E	2
173	Horseshoe #20	375179	4453	454	16N	2E	2
174	Horseshoe #21	375180	4453	455	16N	2E	2
175	Horseshoe #22	375181	4453	456	16N	2E	2
176	Horseshoe #23	375182	4453	457	16N	2E	2
177	Horseshoe #24	375183	4453	458	16N	2E	2
178	Horseshoe #25	375184	4453	459	16N	2E	1
179	Horseshoe #26	375185	4453	460	16N	2E	1
180	Horseshoe #27	375186	4453	461	16N	2E	1
181	Horseshoe #28	375187	4453	462	16N	2E	1
182	Horseshoe #29	375188	4453	463	16N	2E	1
183	Horseshoe #30	375189	4453	464	16N	2E	1
184	Horseshoe #31	375190	4453	465	16N	2E	2
185	Horseshoe #32	375191	4453	466	16N	2E	2
186	Horseshoe #33	375192	4453	467	16N	2E	2
187	Horseshoe #34	375193	4453	468	16N	2E	2
188	Horseshoe #35	375194	4453	469	16N	2E	2
189	Horseshoe #36	375195	4453	470	16N	2E	2
190	Horseshoe #37	375196	4453	471	16N	2E	1, 2
191	Horseshoe #38	375197	4453	472	16N	2E	1
192	Horseshoe #39	375198	4453	473	16N	2E	1
193	Horseshoe #40	375199	4453	474	16N	2E	1
194	Horseshoe #41	375200	4453	475	16N	2E	1
195	Horseshoe #42	375201	4453	476	16N	2E	1

RECEIVED
 ARIZONA STATE OFFICE
 AUG 15 P 2:51
 PHOENIX, ARIZONA

No.	Name of Claim	AMC Number	YCR Book	Page	Township	Range	Section(s)
196	Horseshoe #43	375202	4453	477	16N	2E	1
197	Horseshoe #44	375203	4453	478	16N	2E	2
198	Horseshoe #45	375204	4453	479	16N	2E	2
199	Horseshoe #46	375205	4453	480	16N	2E	2
200	Horseshoe #47	375206	4453	481	16N	2E	2
201	Horseshoe #48	375207	4453	482	16N	2E	2
202	Horseshoe #49	375208	4453	483	16N	2E	2
203	Horseshoe #50	375209	4453	484	16N	2E	1
204	Horseshoe #51	375210	4453	485	16N	2E	1
205	Horseshoe #52	375211	4453	486	16N	2E	1
206	Horseshoe #53	375212	4453	487	16N	2E	1
207	Horseshoe #54	375213	4453	488	16N	2E	1
208	Horseshoe #55	375214	4453	489	16N	2E	1
209	Horseshoe #56	375215	4453	490	16N	2E	1
210	Horseshoe #57	375216	4453	491	16N	2E	2
211	Horseshoe #58	375217	4453	492	16N	2E	2
212	Horseshoe #59	375218	4453	493	16N	2E	2
213	Horseshoe #60	375219	4453	494	16N	2E	1
214	Horseshoe #61	375220	4453	495	16N	2E	1
215	Horseshoe #62	375221	4453	496	16N	2E	1
216	Horseshoe #63	375222	4453	497	16N	2E	2
217	Horseshoe #64	375223	4453	498	16N	2E	2
218	Horseshoe #65	375224	4453	499	16N	2E	2
219	Horseshoe #66	375225	4453	500	16N	2E	1
220	Horseshoe #67	375226	4453	501	16N	2E	1
221	Horseshoe #68	375227	4453	502	16N	2E	1
222	Horseshoe #69	375228	4453	503	16N	2E	1

222 claims @ \$15.00 = \$3,330.00

RECEIVED
 AZ STATE OFFICE
 2014 AUG 15 P 2:51
 PHOENIX, ARIZONA

Exhibit B1



After recording, return to:
Phoenix Cement Company
Attn: Brian Langford
P.O. Box 428
Clarkdale, AZ 86324

Bureau of Land Management
Arizona State Office
One North Central Avenue
Suite 800
Phoenix, AZ 85004-4427

June 3, 2014


Hand Delivered

NOTICE OF INTENT TO HOLD MINING CLAIMS AND PAYMENT OF BLM ANNUAL MAINTENANCE FEE

RE: Payment of Annual Claim Maintenance Fee

Dear Sir or Madam:


This will serve as notice that Salt River Pima-Maricopa Indian Community d.b.a. PHOENIX CEMENT COMPANY, whose current mailing address is: P.O. Box 428, Clarkdale, AZ 86324 intends to hold the mining claims described on Exhibit A attached hereto for the assessment year ending at 12 o'clock, noon, on September 1, 2015 by payment of the annual maintenance fee of \$140 per claim. Payment of such amount is made herewith for such assessment year for each of the claims, the name and BLM serial number with the book and page of recording of the location notice in the official records of Yavapai County, Arizona, of which is set forth on Exhibit A attached hereto and by this reference incorporated herein.


Brian L. Langford, authorized agent
Phoenix Cement Company

STATE OF ARIZONA }
 } ss.
COUNTY OF YAVAPAI }

The forgoing instrument was acknowledged before me this 3rd day of June, 2014 by Brian L. Langford, agent of Phoenix Cement Company, for and on behalf of the company.

IN WITNESS WHEREOF, I hereunto set my hand and official seal.


Notary Public
My commission expires: Oct. 03, 2017



RECEIVED
BLM AZ STATE OFFICE
2014 JUN 15 P 2:54
PHOENIX, ARIZONA
RECEIVED
BLM AZ STATE OFFICE
2014 JUN 4 P 1:41
PHOENIX, ARIZONA

Exhibit B1

Exhibit A

Unpatented Mining Claims located in the Verde Mining District, Yavapai County, Arizona

No.	Name of Claim	AMC Number	YCR Book	Page	Township	Range	Section(s)
1	Pima No. 1	356227	3917	472	16N	2E	10
2	Pima No. 2	356228	3917	473	16N	3E	13
3	Pima No. 3	356229	3917	474	16N	2E	1
4	Pima No. 4	356230	3917	475	16N	2E	1
5	Pima No. 5	356231	3917	476	16N	2E	3
6	Pima No. 6	356232	3917	477	16N	2E	3
7	Pima No. 7	356233	3917	478	16N	2E	3
8	Pima No. 8	356234	3917	479	16N	2E	3
9	Pima No. 9	356235	3917	480	16N	2E	3
10	Pima No. 10	356236	3917	481	16N	2E	3
11	Pima No. 11	356237	3917	482	16N	2E	3
12	Pima No. 12	356238	3917	483	16N	2E	3
13	Pima No. 13	356239	3917	484	16N	2E	3
14	Pima No. 14	356240	3917	485	16N	2E	4
15	Pima No. 15	356241	3917	486	16N	2E	4
16	Pima No. 16	356242	3917	487	16N	2E	4
17	Pima No. 17	356243	3917	488	16N	2E	4
18	Pima No. 18	356244	3917	489	16N	2E	3
19	Pima No. 19	356245	3917	490	16N	2E	3
20	Pima No. 20	356246	3917	491	16N	2E	3
21	Pima No. 21	356247	3917	492	16N	2E	3
22	Pima No. 22	356248	3917	493	16N	2E	3
23	Pima No. 23	356249	3917	494	16N	2E	3
24	Pima No. 24	356250	3917	495	16N	2E	3
25	Pima No. 25	356251	3917	496	16N	2E	3
26	Pima No. 26	356252	3917	497	16N	2E	4
27	Pima No. 27	356253	3917	498	16N	2E	4
28	Pima No. 28	356254	3917	499	16N	2E	4
29	Pima No. 29	356255	3917	500	16N	2E	4
30	Pima No. 30	356256	3917	501	16N	2E	3

PHOENIX, ARIZONA

RECORDERS MEMO: LEGIBILITY
QUESTIONABLE FOR GOOD REPRODUCTION

2014 AUG 15 P 2:50

RECEIVED
M AZ STATE OFFICE

PHOENIX, ARIZONA

2014 JUN -14 P 1:40

RECEIVED
M AZ STATE OFFICE

Exhibit B1

No.	Name of Claim	AMC Number	YCR Book	Page	Township	Range	Section(s)
31	Pima No. 31	356257	3917	502	16N	2E	3
32	Pima No. 32	356258	3917	503	16N	2E	4
33	Pima No. 33	356259	3917	504	17N	2E	34
34	Pima No. 34	356260	3917	505	16N	2E	14
35	Pima No. 35	356261	3917	506	16N	2E	15
36	Pima No. 36	356262	3917	507	16N	2E	10
37	Pima No. 37	356263	3917	508	16N	2E	15
38	Pima No. 38	356264	3917	509	16N	2E	10
39	Pima No. 39	356265	3917	510	16N	2E	15
40	Pima No. 40	356266	3917	511	16N	2E	10
41	Pima No. 41	356267	3917	512	16N	2E	15
42	Pima No. 42	356268	3917	513	16N	2E	10
43	Pima No. 43	356269	3917	514	16N	2E	10
44	Pima No. 44	356270	3917	515	16N	2E	10
45	Pima No. 45	356271	3917	516	16N	2E	10
46	Pima No. 46	356272	3917	517	16N	2E	9
47	Pima No. 47	356273	3917	518	16N	2E	11
48	Salt River No. 1	356274	3917	519	16N	2E	14, 15
49	Salt River No. 2	356275	3917	520	16N	2E	10,11,14,15
50	Salt River No. 3	356276	3917	521	16N	2E	15
51	Salt River No. 4	356277	3917	522	16N	2E	10, 15
52	Salt River No. 5	356278	3917	523	16N	2E	15
53	Salt River No. 6	356279	3917	524	16N	2E	10,15
54	Salt River No. 7	356280	3917	525	16N	2E	15
55	Salt River No. 8	356281	3917	526	16N	2E	10, 15
56	Salt River No. 9	356282	3917	527	16N	2E	15
57	Salt River No. 10	356283	3917	528	16N	2E	10, 15
58	Salt River No. 11	356284	3917	529	16N	2E	9, 10
59	Salt River No. 12	356285	3917	530	16N	2E	9, 10
60	Salt River No. 13	356286	3917	531	16N	2E	9, 10
61	Salt River No. 14	356287	3917	532	16N	2E	9, 10
62	Salt River No. 15	356288	3917	533	16N	2E	9, 10
63	Salt River No. 15A	356289	3917	534	16N		

PHOENIX, ARIZONA

PHOENIX, ARIZONA

2014 JUN -4 P 1:40

RECEIVED
AZ STATE OFFICE

RECORDERS MEMO: LEGIBILITY
QUESTIONABLE FOR GOOD REPRODUCTION

2014 AUG 15 P 2:50

RECEIVED
AZ STATE OFFICE

Exhibit B1

No.	Name of Claim	AMC Number	YCR Book	Page	Township	Range	Section(s)
64	Salt River No. 17	356290	3917	535	16N	2E	3, 10
65	Salt River No. 18	356291	3917	536	16N	2E	3
66	Salt River No. 19	356292	3917	537	16N	2E	3, 10
67	Salt River No. 20	356293	3917	538	16N	2E	3
68	Salt River No. 21	356294	3917	539	16N	2E	3, 10
69	Salt River No. 22	356295	3917	540	16N	2E	3
70	Salt River No. 23	356296	3917	541	16N	2E	3, 10
71	Salt River No. 24	356297	3917	542	16N	2E	3
72	Salt River No. 25	356298	3917	543	16N	2E	3, 10
73	Salt River No. 26	356299	3917	544	16N	2E	3, 4
74	Salt River No. 27	356300	3917	545	16N	2E	3,4,9,10
75	Salt River No. 28	356301	3917	546	16N	2E	4
76	Salt River No. 29	356302	3917	547	16N	2E	4,9
77	Salt River No. 30	356303	3917	548	16N,17N	2E	3,35
78	Salt River No. 31	356304	3917	549	16N	2E	3
79	Salt River No. 32	356305	3917	550	16N, 17N	2E	3, 35
80	Salt River No. 33	356306	3917	551	16N	2E	3
81	Salt River No. 34	356307	3917	552	16N, 17N	2E	3, 35
82	Salt River No. 35	356308	3917	553	16N	2E	3
83	Salt River No. 36	356309	3917	554	16N, 17N	2E	3, 34, 35
84	Salt River No. 37	356310	3917	555	16N	2E	3
85	Salt River No. 38	356311	3917	556	16N, 17N	2E	3, 4, 34
86	Salt River No. 39	356312	3917	557	16N	2E	3,4
87	Salt River No. 40	356313	3917	558	16N, 17N	2E	3, 4, 34
88	Salt River No. 41	356314	3917	559	16N	2E	4
89	Salt River No. 42	356315	3917	560	16N, 17N	2E	4, 34
90	Salt River No. 43	356316	3917	561	16N	2E	4
91	Salt River No. 44	356317	3917	562	16N, 17N	2E	4, 34
92	Salt River No. 45	356318	3917	563	16N	2E	11
93	SRMG 1	360338	4123	140	16N	2E	11
94	SRMG 2	360339	4123	141	16N	2E	11
95	SRMG 3	360340	4123	142	16N	2E	11
96	SRMG 4	360341	4123	143	16N	2E	11

PHOENIX, ARIZONA

PHOENIX, ARIZONA

RECEIVED
 JUN 11 11:40
 AZ STATE OFFICE

RECORDERS MEMO: LEGIBILITY
 QUESTIONABLE FOR GOOD REPRODUCTION

2014 AUG 15 P 2:50

RECEIVED
 AZ STATE OFFICE

Exhibit B1

No.	Name of Claim	AMC Number	YOR Book	Page	Township	Range	Section(s)
97	SRMG 5	360342	4123	144	16N	2E	12
98	SRMG 6	360343	4123	145	16N	2E	12
99	SRMG 7	360344	4123	146	16N	2E	12
100	SRMG 8	360345	4123	147	16N	2E	11
101	SRMG 9	360346	4123	148	16N	2E	11
102	SRMG 10	360347	4123	149	16N	2E	12
103	SRMG 11	360348	4123	150	16N	2E	12
104	SRMG 12	360349	4123	151	16N	2E	12
105	SRMG 13	360350	4123	152	16N	2E	2
106	SRMG 14	360351	4123	153	16N	2E	2
107	SRMG 15	360352	4123	154	16N	2E	2
108	SRMG 16	360353	4123	155	16N	2E	2
109	SRMG 17	360354	4123	156	16N	2E	2
110	SRMG 18	360355	4123	157	16N	2E	1
111	SRMG 19	360356	4123	158	16N	2E	1
112	SRMG 20	360357	4123	159	16N	2E	1
113	SRMG 21	360358	4123	160	16N	2E	1
114	SRMG 22	360359	4123	161	16N	2E	1
115	SRMG 23	360360	4123	162	16N	2E	2
116	SRMG 24	360361	4123	163	16N	2E	2
117	SRMG 25	360362	4123	164	16N	2E	2
118	SRMG 26	360363	4123	165	16N	2E	2
119	SRMG 27	360364	4123	166	16N	2E	2
120	SRMG 28	360365	4123	167	16N	2E	2
121	SRMG 29	360366	4123	168	16N	2E	1
122	SRMG 30	360367	4123	169	16N	2E	1
123	SRMG 31	360368	4123	170	16N	2E	1
124	SRMG 32	360369	4123	171	16N	2E	1
125	SRMG 33	360370	4123	172	16N	2E	1
126	SRMG 34	366714	4289	291	16N	2E	2
127	SRMG 35	360372	4123	174	16N	2E	2
128	SRMG 36	360373	4123	175	16N	2E	2
129	SRMG 37	360374	4123	176	16N	2E	2

RECEIVED
 PHOENIX, ARIZONA
 2014 JUN - 4 P 1:40
 285M AZ STATE OFFICE

RECORDERS MEMO: LEGIBILITY
 QUESTIONABLE FOR GOOD REPRODUCTION

2014 AUG 15 P 2:50

RECEIVED
 285M AZ STATE OFFICE

6/3/2014

Exhibit B1

No.	Name of Claim	AMC Number	YCR Book	Page	Township	Range	Section(s)
130	SRMG 38	360375	4123	177	16N	2E	2
131	SRMG 39	360376	4123	178	16N	2E	1
132	SRMG 40	360377	4123	179	16N	2E	1
133	SRMG 41	360378	4123	180	16N	2E	1
134	SRMG 42	360379	4123	181	16N	2E	1
135	SRMG 43	360380	4123	182	16N	2E	1
136	SRMG 44	360381	4123	183	16N	2E	2
137	SRMG 45	360382	4123	184	16N	2E	2
138	SRMG 46	360383	4123	185	16N	2E	2
139	SRMG 47	360384	4123	186	16N	2E	2
140	SRMG 48	360385	4123	187	16N	2E	2
141	SRMG 49	360386	4123	188	16N	2E	1
142	SRMG 50	360387	4123	189	16N	2E	1
143	SRMG 51	360388	4123	190	16N	2E	1
144	SRMG 52	360389	4123	191	16N	2E	1
145	SRMG 53	360390	4123	192	16N	2E	1
146	SRMG 54	360391	4123	193	16N	2E	1
147	SRMG 55	360392	4289	292	16N	2E	2
148	SRMG 56	360393	4289	293	16N	2E	2
149	SRMG 57	360394	4289	294	16N	2E	2
150	SRMG 58	360395	4289	295	16N	2E	1
151	SRMG 59	360396	4289	296	16N	2E	1
152	SRMG 60	360397	4289	297	16N	2E	1
153	SRMG 61	360398	4289	298	16N	2E	1
154	Horseshoe #1	375160	4453	435	16N	2E	11
155	Horseshoe #2	375161	4453	436	16N	2E	11
156	Horseshoe #3	375162	4453	437	16N	2E	11
157	Horseshoe #4	375163	4453	438	16N	2E	11
158	Horseshoe #5	375164	4453	440	16N	2E	11, 12
159	Horseshoe #6	375165	4453	439	16N	2E	12
160	Horseshoe #7	375166	4453	441	16N	2E	12
161	Horseshoe #8	375167	4453	442	16N	2E	12
162	Horseshoe #9	375168	4453	443	16N	2E	12

RECORDERS MEMO: LEGIBILITY
QUESTIONABLE FOR GOOD REPRODUCTION

RECEIVED
M AZ STATE OFFICE
2014 AUG 15 P 2:50

PHOENIX, ARIZONA

PHOENIX, ARIZONA

2014 JUN - 11 P 1:40

RECEIVED
M AZ STATE OFFICE

Exhibit B1

No.	Name of Claim	AMC Number	YCR Book	Page	Township	Range	Section(s)
163	Horseshoe #10	375169	4453	444	16N	2E	2, 11
164	Horseshoe #11	375170	4453	445	16N	2E	2, 11
165	Horseshoe #12	375171	4453	446	16N	2E	2, 11
166	Horseshoe #13	375172	4453	447	16N	2E	1, 2, 11, 12
167	Horseshoe #14	375173	4453	448	16N	2E	1, 12
168	Horseshoe #15	375174	4453	449	16N	2E	1, 12
169	Horseshoe #16	375175	4453	450	16N	2E	1, 12
170	Horseshoe #17	375176	4453	451	16N	2E	1, 12
171	Horseshoe #18	375177	4453	452	16N	2E	1, 12
172	Horseshoe #19	375178	4453	453	16N	2E	2
173	Horseshoe #20	375179	4453	454	16N	2E	2
174	Horseshoe #21	375180	4453	455	16N	2E	2
175	Horseshoe #22	375181	4453	456	16N	2E	2
176	Horseshoe #23	375182	4453	457	16N	2E	2
177	Horseshoe #24	375183	4453	458	16N	2E	2
178	Horseshoe #25	375184	4453	459	16N	2E	1
179	Horseshoe #26	375185	4453	460	16N	2E	1
180	Horseshoe #27	375186	4453	461	16N	2E	1
181	Horseshoe #28	375187	4453	462	16N	2E	1
182	Horseshoe #29	375188	4453	463	16N	2E	1
183	Horseshoe #30	375189	4453	464	16N	2E	1
184	Horseshoe #31	375190	4453	465	16N	2E	2
185	Horseshoe #32	375191	4453	466	16N	2E	2
186	Horseshoe #33	375192	4453	467	16N	2E	2
187	Horseshoe #34	375193	4453	468	16N	2E	2
188	Horseshoe #35	375194	4453	469	16N	2E	2
189	Horseshoe #36	375195	4453	470	16N	2E	2
190	Horseshoe #37	375196	4453	471	16N	2E	1, 2
191	Horseshoe #38	375197	4453	472	16N	2E	1
192	Horseshoe #39	375198	4453	473	16N	2E	1
193	Horseshoe #40	375199	4453	474	16N	2E	1
194	Horseshoe #41	375200	4453	475	16N	2E	1
195	Horseshoe #42	375201	4453	476	16N	2E	1

PHOENIX, ARIZONA

PHOENIX, ARIZONA

2014 JUN 15 P 2:49

RECEIVED
AZ STATE OFFICE

RECORDERS MEMO: LEGIBILITY
QUESTIONABLE FOR GOOD REPRODUCTION

2014 JUN -4 P 1:39

RECEIVED
AZ STATE OFFICE

Exhibit B1

No.	Name of Claim	AMC Number	YCR Book	Page	Township	Range	Section(s)
196	Horseshoe #43	375202	4453	477	16N	2E	1
197	Horseshoe #44	375203	4453	478	16N	2E	2
198	Horseshoe #45	375204	4453	479	16N	2E	2
199	Horseshoe #46	375205	4453	480	16N	2E	2
200	Horseshoe #47	375206	4453	481	16N	2E	2
201	Horseshoe #48	375207	4453	482	16N	2E	2
202	Horseshoe #49	375208	4453	483	16N	2E	2
203	Horseshoe #50	375209	4453	484	16N	2E	1
204	Horseshoe #51	375210	4453	485	16N	2E	1
205	Horseshoe #52	375211	4453	486	16N	2E	1
206	Horseshoe #53	375212	4453	487	16N	2E	1
207	Horseshoe #54	375213	4453	488	16N	2E	1
208	Horseshoe #55	375214	4453	489	16N	2E	1
209	Horseshoe #56	375215	4453	490	16N	2E	1
210	Horseshoe #57	375216	4453	491	16N	2E	2
211	Horseshoe #58	375217	4453	492	16N	2E	2
212	Horseshoe #59	375218	4453	493	16N	2E	2
213	Horseshoe #60	375219	4453	494	16N	2E	1
214	Horseshoe #61	375220	4453	495	16N	2E	1
215	Horseshoe #62	375221	4453	496	16N	2E	1
216	Horseshoe #63	375222	4453	497	16N	2E	2
217	Horseshoe #64	375223	4453	498	16N	2E	2
218	Horseshoe #65	375224	4453	499	16N	2E	2
219	Horseshoe #66	375225	4453	500	16N	2E	1
220	Horseshoe #67	375226	4453	501	16N	2E	1
221	Horseshoe #68	375227	4453	502	16N	2E	1
222	Horseshoe #69	375228	4453	503	16N	2E	1

222 claims @ \$140 = \$31,080.00

ADD'L NO. OF CLAIMS 222
 AMOUNT 3330.00
 RECEIPT NO. 3102856
 INIT. ERG

RECEIVED
 M AZ STATE OFFICE
 2014 AUG 15 P 2:49
 PHOENIX, ARIZONA

** BLM-ASO**
 PHOENIX, ARIZONA

RECEIVED
 BLM AZ STATE OFFICE
 2014 JUN - 4 P 1:39

NO. OF CLAIMS 222
 AMOUNT 31080.00
 RECEIPT NO. 3049229
 INIT. ERG
 ** BLM-ASO**

6/3/2014

**United States Department of the Interior
Bureau of Land Management
LANDS/RECREATION & PLANNING
ONE N CENTRAL AVE
PHOENIX, AZ 85004 -2203
Phone: 602-417-9200**

Receipt

No: 3049229

Transaction #: 3139954	
Date of Transaction: 06/04/2014	
CUSTOMER:	
PHOENIX CEMENT CO PO BOX 428 CLARKDALE, AZ 86324-0428 US	

LINE #	QTY	DESCRIPTION	REMARKS	UNIT PRICE	TOTAL
1	1.00	LOCATABLE MINERALS / MINING CLAIMS- NOT NEW-UNADJUD, ONE AUTH NO. ONLY / MINING CLAIM MONEY RECEIVED CASES: AMC356227/\$31080.00	2015 MAINT (222)	- n/a -	31080.00
TOTAL:					\$31,080.00

PAYMENT INFORMATION			
1	AMOUNT:	31080.00	POSTMARKED: N/A
	TYPE:	CHECK	RECEIVED: 06/04/2014
	CHECK NO:	010428	
	NAME:	PHOENIX CEMENT CO 8800 E CHAPARRAL RD STE 155 SCOTTSDALE AZ 85250 US	

REMARKS

This receipt was generated by the automated BLM Collections and Billing System and is a paper representation of a portion of the official electronic record contained therein.

RECEIVED
 M AZ STATE OFFICE
 2014 AUG 15 P 2:49
 PHOENIX, ARIZONA

Washington, DC 20003. Federal eRulemaking Portal: <http://www.regulations.gov>. Follow the instructions at this Web site.

FOR FURTHER INFORMATION CONTACT: Sonia Santillan at 202-912-7123, in the Solid Minerals Group as to program matters or the substance of the final rule or Jennifer Noe in the Division of Regulatory Affairs at 202-912-7442 for information relating to the rulemaking process generally. Persons who use a telecommunications device for the deaf (TDD) may call the Federal Information Relay Service (FIRS) at 1-800-877-8339, 24 hours a day, seven days a week to contact the above individuals.

- SUPPLEMENTARY INFORMATION:**
- I. Background
 - II. Discussion of the Final Rule
 - III. Procedural Matters

I. Background

The Mining Law of 1872 allows individuals and corporations to prospect for mineral deposits in public lands, and stake (or "locate") a claim on the deposits discovered. Historically, annual assessment work and related filings have been required by statute in order to maintain an unpatented mining claim or site. (30 U.S.C. 28-28e; 43 U.S.C. 1744(a) and (c)).

Beginning in fiscal year 1993, mining claimants have been required to pay an annual maintenance fee in lieu of performing annual assessment work and making annual filings. Mining claimants locating new claims or sites must also pay a one-time location fee. (30 U.S.C. 28f-28l).

This rule implements 30 U.S.C. 28j(c), which authorizes adjustments to the location and annual maintenance fees "to reflect changes in the Consumer Price Index published by the Bureau of Labor Statistics of the Department of Labor every 5 years after August 10, 1993, or more frequently if the Secretary determines an adjustment to be reasonable." Section 28j(c) also requires

that mining claimants be provided "notice of any adjustment made under this subsection not later than July 1 of any year in which the adjustment is made," and that any fee adjustment "shall begin to apply the first assessment year which begins after adjustment is made."

As enacted in 1993, the one-time location fee was \$25, and the annual maintenance fee was \$100 per mining claim or site. In 2004, the BLM increased the amount of the location and maintenance fees to \$30 and \$125 respectively, based on the change in the CPI from September 1, 1993, to December 31, 2003, 69 FR 40294 (July 1, 2004). Then in 2009, the BLM increased the amount of the location and maintenance fees to \$34 and \$140, respectively, based on the change in the CPI from December 31, 2003, to December 31, 2008, 74 FR 30959 (June 29, 2009). The BLM has promulgated other rules that have affected other aspects of the table of charges and fees at 43 CFR 3830.21, the regulation that is amended by this rule. For example, on July 27, 2012, the BLM published an interim final rule, 77 FR 44155 (July 27, 2012), that amended 43 CFR 3830.21 pursuant to a statutory amendment enacted in December of 2011, which changed the way the maintenance fee is calculated for unpatented placer mining claims.

The adjustments made in this rule are based upon the change in the CPI from December 31, 2008, to December 31, 2013, as reported by the Bureau of Labor Statistics in the CPI Detailed Report, Table 24C, Historical Chained Consumer Price Index for All Urban Consumers (C-CP-U): U.S. city average, all items (<http://www.bls.gov/cpi/cpid1312.pdf>). The calculated change is 9.96 percent from December 31, 2008, through December 31, 2013. A calculated value for the fees was obtained by inflating the location and maintenance fees established in the

RECEIVED
M AZ STATE OFFICE

2014 AUG 15 PM 2:49
BUREAU OF LAND MANAGEMENT

DEPARTMENT OF THE INTERIOR

Bureau of Land Management

43 CFR Part 3830

[LLWO320000-L19900000.PP0000]

RIN 1004-AE35

Required Fees for Mining Claims or Sites

AGENCY: Bureau of Land Management, Interior.

ACTION: Final rule.

SUMMARY: The Bureau of Land Management (BLM) is issuing this final rule to make statutorily authorized adjustments to its location and maintenance fees for unpatented mining claims, mill sites, and tunnel sites. These adjustments reflect changes in the Consumer Price Index (CPI), which is published by the Bureau of Labor Statistics.

DATES: The final rule is effective June 30, 2014.

ADDRESSES: You may submit inquiries to: Mail: Director (630), Bureau of Land Management, U.S. Department of the Interior, 1849 C St. NW., Washington, DC 20240, Attention: 1004-AE27. Personal or messenger delivery: U.S. Department of the Interior, Bureau of Land Management, 20 M St. SE., Room 2134LM, Attention: Regulatory Affairs,

2009 rulemaking by 9.96 percent. The new location fee is \$37 for each mining claim or site. The new maintenance fee is \$155 for each lode mining claim, mill site, or tunnel site; and \$155 for each 20 acres or portion thereof for each placer mining claim. The new location fee is based on rounding the calculated value to the nearest \$1. The new maintenance fee is based on rounding the calculated value to the nearest \$5.

Mining claimants must pay the new location and maintenance fee for any mining claim or site located on or after September 1, 2014. Mining claimants must also pay the new maintenance fee for existing mining claims and sites to maintain those claims and sites, beginning with the 2015 assessment year. The maintenance fee for existing claims and sites is due on or before September 1, 2014. In accordance with 43 CFR 3834.23(d), mining claimants who have already submitted maintenance fee payments for the 2015 assessment year, or those who timely pay the 2015 assessment year maintenance fee based on the fee in effect immediately before the adjustment was made, will be given an opportunity to pay the additional amount without penalty upon notice from the BLM. The BLM will also give claimants the opportunity to cure deficient maintenance and location fee payments for new claims or sites located on or after September 1, 2014, and timely received on or before December 31, 2014. Failure to cure the payments within the time allowed will cause the affected mining claims or sites to be forfeited. After December 31, 2014, the full maintenance and location fee payments, based on the new amounts, are required at the time of recording along with the required processing fee.

II. Discussion of the Final Rule

Why the Rule Is Being Published on a Final Basis

The BLM is adopting this final rule solely to adjust the location and maintenance fee amounts in paragraphs (a) and (d) of section 43 CFR 3830.21. The BLM for good cause finds under 5 U.S.C. 553(b)(3)(B) that notice and an opportunity for public comment for this rule are unnecessary, and that this rule may properly take effect upon publication. The reason is that this rule implements a statutory requirement to adjust the location and annual maintenance fees at least every 5 years, and the last adjustment was made in 2009. The statute specifies the method of calculation of the fee adjustments and prescribes the form and manner of notice of the fee adjustment, and the

BLM has no discretion in implementing the statute. The BLM also determines under 5 U.S.C. 553(d) that there is good cause to place the rule into effect on the date of publication, because the adjustments made in the rule are explicitly authorized by statute.

Organization of the Final Rule

This final rule contains only the specific amendments necessary to conform to the requirements of the statute. The amendments appear as modifications of the fee transaction table at 43 CFR 3830.21 to change the amount of the location and annual maintenance fees required to be paid for each lode mining claim, mill site, or tunnel site, and for each 20 acres or portion thereof for each placer mining claim.

III. Procedural Matters

Executive Order 12866, Regulatory Planning and Review

In accordance with the criteria in Executive Order 12866, BLM has determined that this rule is not a significant regulatory action.

- The rule will not have an annual effect on the economy of \$100 million or more or adversely affect in a material way the economy, a sector of the economy, productivity, competition, jobs, the environment, public health or safety, or State, local, or tribal governments or communities. The fee adjustment does not change the substance of current mining claim administration within the BLM. The total amount of fees to be collected, including the effects of the adjustment, is estimated to be \$59 million annually, of which approximately \$5 million will be attributable to the adjustments made in this rule.

- This rule will not create inconsistencies with other agencies' actions. It does not change the relationships of the BLM to other agencies and their actions.

- This rule will not materially affect entitlements, grants, loan programs, or the rights and obligations of their recipients. The rule does not address any of these programs.

- This rule will not raise novel legal or policy issues because it makes no major substantive changes in the regulations. The Constitutionality of the location and maintenance fees has been challenged in the Federal courts. The courts have consistently upheld the fee legislation and implementing regulations.

Regulatory Flexibility Act

The BLM certifies that this rule will not have a significant economic effect

on a substantial number of small entities as defined under the Regulatory Flexibility Act (5 U.S.C. 601 *et seq.*) The rule will have a minor impact because the fees paid by small entities will be adjusted. Although the new fees will impact a substantial number of small entities, the fee increases do not represent a significant economic effect. A final Regulatory Flexibility Analysis is not required, and a Small Entity Compliance Guide is not required. For the purposes of this section a "small entity" is an individual, limited partnership, or small company, at "arm's length" from the control of any parent companies, with fewer than 500 employees or less than \$7 million in revenue. This definition is consistent with Small Business Administration regulations at 13 CFR 121.201.

Small Business Regulatory Enforcement Fairness Act

This rule is not a major rule under 5 U.S.C. 804(2), the Small Business Regulatory Enforcement Fairness Act. This rule:

- Will not have an annual effect on the economy of \$100 million or more. The revised regulation will not materially alter current BLM policy. The fee adjustments are authorized by statute. The total amount of fees collected, including the effects of the adjustment, is estimated to be \$59 million annually, of which \$5 million is attributable to the adjustments made in this rule.

- Will not cause a major increase in costs or prices for consumers, individual industries, Federal, State, or local government agencies, or geographic regions.

- Will not have significant adverse effects on competition, employment, investment, productivity, innovation, or the ability of U.S.-based enterprises to compete with foreign-based enterprises.

Unfunded Mandates Reform Act

In accordance with the Unfunded Mandates Reform Act (2 U.S.C. 1501 *et seq.*):

- This rule will not "significantly and uniquely" affect small governments. Small Government Agency Plans are unnecessary.

- This rule will not produce a Federal mandate of \$100 million or greater in any year. It is not a "significant regulatory action" under the Unfunded Mandates Reform Act. The changes implemented in this rule do not require anything of any non-Federal governmental entity.

RECEIVED
 MAZ STATE OFFICE
 AUG 15 2 48 PM '14
 SHOF N.Y. AREA
 FEDERAL BUREAU OF INVESTIGATION

Executive Order 12630, Takings

In accordance with Executive Order 12630, the BLM finds that the rule does not have takings implications. A takings implication assessment is not required. This rule does not substantially change BLM policy. Nothing in this rule constitutes a taking. The Federal courts have heard a number of suits challenging the imposition of the rental and maintenance fees as a taking of a right, or, alternatively, as an unconstitutional tax. The courts have upheld the fee legislation and the BLM regulations as a proper exercise of Congressional and Executive authorities.

Executive Order 13132, Federalism

The final rule will not have a substantial direct effect on the states, on the relationship between the national government and the states, or on the distribution of power and responsibilities among the various levels of government. Therefore, in accordance with Executive Order 13132, the BLM has determined that the final rule does not have sufficient Federalism implications to warrant preparation of a Federalism Assessment.

Executive Order 13175, Consultation and Coordination With Indian Tribal Governments

In accordance with Executive Order 13175, the BLM finds that the final rule does not include policies that have Tribal implications. Because this rule does not make significant substantive changes in the regulations and does not specifically involve Indian reservation lands (which are closed to the operation of the Mining Law), the BLM finds that the rule will have no implications for Indians, Indian Tribes, and Tribal governments.

Executive Order 12988, Civil Justice Reform

In accordance with Executive Order 12988, the BLM finds that the final rule does not unduly burden the judicial system, and therefore meets the requirements of sections 3(a) and 3(b)(2) of the Order. The BLM consulted with

the Department of the Interior's Office of the Solicitor during the drafting process.

Paperwork Reduction Act

The BLM has determined this final rule does not contain any new information collection requirements that the Office of Management and Budget (OMB) must approve under the Paperwork Reduction Act of 1995 (44 U.S.C. 3501 *et seq.*). The OMB has approved the information collection requirements in the regulations under OMB control number 1004-0114 that pertain to the payment of mining claim recordation and maintenance fees.

National Environmental Policy Act (NEPA)

This final rule does not constitute a major Federal action significantly affecting the quality of the human environment. A detailed statement under the National Environmental Policy Act of 1969 (NEPA) is not required because this rule is part of the routine administration of the fee legislation and is covered by a Departmental categorical exclusion provided for under 43 CFR 46.210(f). This rule will result in no new surface disturbing activities and therefore will have no effect on ecological or cultural resources. In promulgating this rule, the government is conducting routine and continuing government business of an administrative nature having limited context and intensity. Therefore, it is categorically excluded from environmental review under section 102(2)(C) of NEPA, pursuant to 43 CFR 46.205. The rule does not meet any of the extraordinary circumstances criteria for categorical exclusions listed at 43 CFR 46.215. Under Council on Environmental Quality regulations (40 CFR 1508.4) and the environmental policies and procedures of the Department, the term "categorical exclusion" means a category of actions which do not in individually or cumulatively have a significant effect on the human environment and which have been found to have no such effect on procedures adopted by a Federal agency and for which, therefore, neither an environmental assessment nor an

environmental impact statement is required.

Executive Order 13211, Actions Concerning Regulations That Significantly Affect Energy Supply, Distribution, or Use

This rule is not a significant energy action. It will not have an adverse effect on energy supplies. To the extent that the rule affects the mining of energy minerals (i.e., uranium and other fissionable metals), the rule applies only a statutory adjustment of the mining claim location and maintenance fees that the BLM has been collecting for many years. It will not significantly change financial obligations of the mining industry.

Author

The principal author of this final rule is Sonia Santillan in the Solid Minerals Group assisted by the Division of Regulatory Affairs, Washington Office, BLM.

List of Subjects in 43 CFR Part 3830

Mineral royalties, Mines, Public lands—mineral resources, Reporting and recordkeeping requirements.

For the reasons stated in the preamble, the BLM amends 43 CFR part 3830 as follows:

PART 3830—LOCATING, RECORDING, AND MAINTAINING MINING CLAIMS OR SITES; GENERAL PROVISIONS

■ 1. The authority citation for part 3830 continues to read as follows:

Authority: 18 U.S.C. 1001, 3571; 30 U.S.C. 22, 28, 28k, 242, 611; 31 U.S.C. 9701; 43 U.S.C. 2, 1201, 1212, 1457, 1474, 1740, 1744; 115 Stat. 414; Pub. L. No. 112-74, 125 Stat. 786.

Subpart D—BLM Service Charge and Fee Requirements

■ 2. Amend § 3830.21 by revising paragraphs (a) and (d) of the table to read as follows:

§ 3830.21 What are the different types of service charges and fees?

* * * * *


Transaction	Amount due per mining claim or site	Waiver available
(a) Recording a mining claim or site location (part 3833).	<p>A total sum which includes:</p> <p>(1) The processing fee for notices of location found in the fee schedule § 3000.12 of this chapter;</p> <p>(2) A one-time \$37 location fee; and</p> <p>(3)(i) For lode claims, mill sites and tunnel sites, an initial \$155 maintenance fee; or</p> <p>(ii) For placer claims, an initial \$155 maintenance fee for each 20 acres the placer claim or portion thereof.</p>	<p>No.</p> <p>RECEIVED</p> <p>ARIZONA STATE OFFICE</p> <p>AUG 15 P 2:48</p> <p>PHOENIX, ARIZONA</p>

Transaction	Amount due per mining claim or site	Waiver available
(d) Maintaining a mining claim or site for one assessment year (part 3834).	(1) For lode claims, mill sites and tunnel sites, an annual maintenance fee of \$155 must be paid on or before September 1 each year. (2) For placer claims, a \$155 annual maintenance fee for each 20 acres of the placer claim or portion thereof must be paid on or before September 1 each year.	Yes. See part 3835.

Janice M. Schneider,
Assistant Secretary, Land and Minerals
Management.
[FR Doc. 2014-15259 Filed 6-27-14; 8:45 am]
BILLING CODE 4310-84-P

RECEIVED
M AZ STATE OFFICE
2014 AUG 15 P 2:48
PHOENIX, ARIZONA

United States Department of the Interior
Bureau of Land Management
 LANDS/RECREATION & PLANNING
 ONE N CENTRAL AVE
 PHOENIX, AZ 85004 -2203
 Phone: 602-417-9200



Receipt

No: 3102856

Transaction #: 3194429	
Date of Transaction: 08/15/2014	
CUSTOMER:	
PHOENIX CEMENT CO PO BOX 428 CLARKDALE, AZ 86324-0428 US	

LINE #	QTY	DESCRIPTION	REMARKS	UNIT PRICE	TOTAL
1	1.00	LOCATABLE MINERALS / MINING CLAIMS-NOT NEW-UNADJUD, ONE AUTH NO. ONLY / MINING CLAIM MONEY RECEIVED CASES: AMC356227/\$3330.00	ADDITIONAL MONIES (222)	- n/a -	3330.00
TOTAL:					\$3,330.00

PAYMENT INFORMATION			
1	AMOUNT:	3330.00	POSTMARKED: N/A
	TYPE:	CHECK	RECEIVED: 08/15/2014
	CHECK NO:	012018	
	NAME:	PHOENIX CEMENT CO 8800 E CHAPARRAL RD SUITE 155 SCOTTSDALE AZ 85250 US	

REMARKS

This receipt was generated by the automated BLM Collections and Billing System and is a paper representation of a portion of the official electronic record contained therein.

Amc 356227
 360338
 366714
 375160

After recording, return to:
 Phoenix Cement Company
 Attn: Brian Langford
 P.O. Box 428
 Clarkdale, AZ 86324

Bureau of Land Management
 Arizona State Office
 One North Central Avenue
 Suite 800
 Phoenix, AZ 85004-4427

June 3, 2014

Hand Delivered

NOTICE OF INTENT TO HOLD MINING CLAIMS AND PAYMENT OF BLM ANNUAL MAINTENANCE FEE

RE: Payment of Annual Claim Maintenance Fee

Dear Sir or Madam:

This will serve as notice that Salt River Pima-Maricopa Indian Community d.b.a. PHOENIX CEMENT COMPANY, whose current mailing address is: P.O. Box 428, Clarkdale, AZ 86324, intends to hold the mining claims described on Exhibit A attached hereto for the assessment year ending at 12 o'clock, noon, on September 1, 2015 by payment of the annual maintenance fee of \$140 per claim. Payment of such amount is made herewith for such assessment year for each of the claims, the name and BLM serial number with the book and page of recording of the location notice in the official records of Yavapai County, Arizona, of which is set forth on Exhibit A attached hereto and by this reference incorporated herein.

Brian L. Langford
 Brian L. Langford, authorized agent
 Phoenix Cement Company

RECEIVED
 BLM AZ STATE OFFICE
 2014 JUN - 4 P 1:41
 PHOENIX, ARIZONA

STATE OF ARIZONA }
 } ss.
 COUNTY OF YAVAPAI }

The forgoing instrument was acknowledged before me this 3rd day of June, 2014 by Brian L. Langford, agent of Phoenix Cement Company, for and on behalf of the company.

IN WITNESS WHEREOF, I hereunto set my hand and official seal.

[Signature]
 Notary Public

My commission expires: Oct. 03, 2017





Exhibit A
Unpatented Mining Claims located in the Verde Mining District, Yavapai County, Arizona

No.	Name of Claim	AMC Number	YCR Book	Page	Township	Range	Section(s)
1	Pima No. 1	356227	3917	472	16N	2E	10
2	Pima No. 2	356228	3917	473	16N	3E	13
3	Pima No. 3	356229	3917	474	16N	2E	1
4	Pima No. 4	356230	3917	475	16N	2E	1
5	Pima No. 5	356231	3917	476	16N	2E	3
6	Pima No. 6	356232	3917	477	16N	2E	3
7	Pima No. 7	356233	3917	478	16N	2E	3
8	Pima No. 8	356234	3917	479	16N	2E	3
9	Pima No. 9	356235	3917	480	16N	2E	3
10	Pima No. 10	356236	3917	481	16N	2E	3
11	Pima No. 11	356237	3917	482	16N	2E	3
12	Pima No. 12	356238	3917	483	16N	2E	3
13	Pima No. 13	356239	3917	484	16N	2E	3
14	Pima No. 14	356240	3917	485	16N	2E	4
15	Pima No. 15	356241	3917	486	16N	2E	4
16	Pima No. 16	356242	3917	487	16N	2E	4
17	Pima No. 17	356243	3917	488	16N	2E	4
18	Pima No. 18	356244	3917	489	16N	2E	3
19	Pima No. 19	356245	3917	490	16N	2E	3
20	Pima No. 20	356246	3917	491	16N	2E	3
21	Pima No. 21	356247	3917	492	16N	2E	3
22	Pima No. 22	356248	3917	493	16N	2E	3
23	Pima No. 23	356249	3917	494	16N	2E	3
24	Pima No. 24	356250	3917	495	16N	2E	3
25	Pima No. 25	356251	3917	496	16N	2E	3
26	Pima No. 26	356252	3917	497	16N	2E	4
27	Pima No. 27	356253	3917	498	16N	2E	4
28	Pima No. 28	356254	3917	499	16N	2E	4
29	Pima No. 29	356255	3917	500	16N	2E	4
30	Pima No. 30	356256	3917	501	16N	2E	3

RECEIVED
 MAR 4 STATE OFFICE
 2014 JUN - 4 P 1:40
 PHOENIX, ARIZONA

No.	Name of Claim	AMC Number	YCR Book	Page	Township	Range	Section(s)
31	Pima No. 31	356257	3917	502	16N	2E	3
32	Pima No. 32	356258	3917	503	16N	2E	4
33	Pima No. 33	356259	3917	504	17N	2E	34
34	Pima No. 34	356260	3917	505	16N	2E	14
35	Pima No. 35	356261	3917	506	16N	2E	15
36	Pima No. 36	356262	3917	507	16N	2E	10
37	Pima No. 37	356263	3917	508	16N	2E	15
38	Pima No. 38	356264	3917	509	16N	2E	10
39	Pima No. 39	356265	3917	510	16N	2E	15
40	Pima No. 40	356266	3917	511	16N	2E	10
41	Pima No. 41	356267	3917	512	16N	2E	15
42	Pima No. 42	356268	3917	513	16N	2E	10
43	Pima No. 43	356269	3917	514	16N	2E	10
44	Pima No. 44	356270	3917	515	16N	2E	10
45	Pima No. 45	356271	3917	516	16N	2E	10
46	Pima No. 46	356272	3917	517	16N	2E	9
47	Pima No. 47	356273	3917	518	16N	2E	11
48	Salt River No. 1	356274	3917	519	16N	2E	14, 15
49	Salt River No. 2	356275	3917	520	16N	2E	10,11,14,15
50	Salt River No. 3	356276	3917	521	16N	2E	15
51	Salt River No. 4	356277	3917	522	16N	2E	10, 15
52	Salt River No. 5	356278	3917	523	16N	2E	15
53	Salt River No. 6	356279	3917	524	16N	2E	10,15
54	Salt River No. 7	356280	3917	525	16N	2E	15
55	Salt River No. 8	356281	3917	526	16N	2E	10, 15
56	Salt River No. 9	356282	3917	527	16N	2E	15
57	Salt River No. 10	356283	3917	528	16N	2E	10, 15
58	Salt River No. 11	356284	3917	529	16N	2E	9, 10
59	Salt River No. 12	356285	3917	530	16N	2E	9, 10
60	Salt River No. 13	356286	3917	531	16N	2E	9, 10
61	Salt River No. 14	356287	3917	532	16N	2E	9, 10
62	Salt River No. 15	356288	3917	533	16N	2E	9, 10
63	Salt River No. 15A	356289	3917	534	16N	2E	9, 10

PHOENIX, ARIZONA

2014 JUN -4 P 1:40

RECEIVED
AZ STATE OFFICE

No.	Name of Claim	AMC Number	YCR Book	Page	Township	Range	Section(s)
64	Salt River No. 17	356290	3917	535	16N	2E	3, 10
65	Salt River No. 18	356291	3917	536	16N	2E	3
66	Salt River No. 19	356292	3917	537	16N	2E	3, 10
67	Salt River No. 20	356293	3917	538	16N	2E	3
68	Salt River No. 21	356294	3917	539	16N	2E	3, 10
69	Salt River No. 22	356295	3917	540	16N	2E	3
70	Salt River No. 23	356296	3917	541	16N	2E	3, 10
71	Salt River No. 24	356297	3917	542	16N	2E	3
72	Salt River No. 25	356298	3917	543	16N	2E	3, 10
73	Salt River No. 26	356299	3917	544	16N	2E	3, 4
74	Salt River No. 27	356300	3917	545	16N	2E	3,4,9,10
75	Salt River No. 28	356301	3917	546	16N	2E	4
76	Salt River No. 29	356302	3917	547	16N	2E	4,9
77	Salt River No. 30	356303	3917	548	16N,17N	2E	3,35
78	Salt River No. 31	356304	3917	549	16N	2E	3
79	Salt River No. 32	356305	3917	550	16N, 17N	2E	3, 35
80	Salt River No. 33	356306	3917	551	16N	2E	3
81	Salt River No. 34	356307	3917	552	16N, 17N	2E	3, 35
82	Salt River No. 35	356308	3917	553	16N	2E	3
83	Salt River No. 36	356309	3917	554	16N, 17N	2E	3, 34, 35
84	Salt River No. 37	356310	3917	555	16N	2E	3
85	Salt River No. 38	356311	3917	556	16N, 17N	2E	3, 4, 34
86	Salt River No. 39	356312	3917	557	16N	2E	3,4
87	Salt River No. 40	356313	3917	558	16N, 17N	2E	3, 4, 34
88	Salt River No. 41	356314	3917	559	16N	2E	4
89	Salt River No. 42	356315	3917	560	16N, 17N	2E	4, 34
90	Salt River No. 43	356316	3917	561	16N	2E	4
91	Salt River No. 44	356317	3917	562	16N, 17N	2E	4, 34
92	Salt River No. 45	356318	3917	563	16N	2E	11
93	SRMG 1	360338	4123	140	16N	2E	11
94	SRMG 2	360339	4123	141	16N	2E	11
95	SRMG 3	360340	4123	142	16N	2E	11
96	SRMG 4	360341	4123	143	16N	2E	11

PHOENIX, ARIZONA
 2014 JUN - 4 P 1:40
 RECEIVED
 LAND STATE OFFICE

No.	Name of Claim	AMC Number	YCR Book	Page	Township	Range	Section(s)
97	SRMG 5	360342	4123	144	16N	2E	12
98	SRMG 6	360343	4123	145	16N	2E	12
99	SRMG 7	360344	4123	146	16N	2E	12
100	SRMG 8	360345	4123	147	16N	2E	11
101	SRMG 9	360346	4123	148	16N	2E	11
102	SRMG 10	360347	4123	149	16N	2E	12
103	SRMG 11	360348	4123	150	16N	2E	12
104	SRMG 12	360349	4123	151	16N	2E	12
105	SRMG 13	360350	4123	152	16N	2E	2
106	SRMG 14	360351	4123	153	16N	2E	2
107	SRMG 15	360352	4123	154	16N	2E	2
108	SRMG 16	360353	4123	155	16N	2E	2
109	SRMG 17	360354	4123	156	16N	2E	2
110	SRMG 18	360355	4123	157	16N	2E	1
111	SRMG 19	360356	4123	158	16N	2E	1
112	SRMG 20	360357	4123	159	16N	2E	1
113	SRMG 21	360358	4123	160	16N	2E	1
114	SRMG 22	360359	4123	161	16N	2E	1
115	SRMG 23	360360	4123	162	16N	2E	2
116	SRMG 24	360361	4123	163	16N	2E	2
117	SRMG 25	360362	4123	164	16N	2E	2
118	SRMG 26	360363	4123	165	16N	2E	2
119	SRMG 27	360364	4123	166	16N	2E	2
120	SRMG 28	360365	4123	167	16N	2E	2
121	SRMG 29	360366	4123	168	16N	2E	1
122	SRMG 30	360367	4123	169	16N	2E	1
123	SRMG 31	360368	4123	170	16N	2E	1
124	SRMG 32	360369	4123	171	16N	2E	1
125	SRMG 33	360370	4123	172	16N	2E	1
126	SRMG 34	366714	4289	291	16N	2E	2
127	SRMG 35	360372	4123	174	16N	2E	2
128	SRMG 36	360373	4123	175	16N	2E	2
129	SRMG 37	360374	4123	176	16N	2E	2

RECEIVED
 2014 JUN -4 P 1:40
 PHOENIX, ARIZONA
 ARIZONA STATE OFFICE

No.	Name of Claim	AMC Number	YCR Book	Page	Township	Range	Section(s)
130	SRMG 38	360375	4123	177	16N	2E	2
131	SRMG 39	360376	4123	178	16N	2E	1
132	SRMG 40	360377	4123	179	16N	2E	1
133	SRMG 41	360378	4123	180	16N	2E	1
134	SRMG 42	360379	4123	181	16N	2E	1
135	SRMG 43	360380	4123	182	16N	2E	1
136	SRMG 44	360381	4123	183	16N	2E	2
137	SRMG 45	360382	4123	184	16N	2E	2
138	SRMG 46	360383	4123	185	16N	2E	2
139	SRMG 47	360384	4123	186	16N	2E	2
140	SRMG 48	360385	4123	187	16N	2E	2
141	SRMG 49	360386	4123	188	16N	2E	1
142	SRMG 50	360387	4123	189	16N	2E	1
143	SRMG 51	360388	4123	190	16N	2E	1
144	SRMG 52	360389	4123	191	16N	2E	1
145	SRMG 53	360390	4123	192	16N	2E	1
146	SRMG 54	360391	4123	193	16N	2E	1
147	SRMG 55	360392	4289	292	16N	2E	2
148	SRMG 56	360393	4289	293	16N	2E	2
149	SRMG 57	360394	4289	294	16N	2E	2
150	SRMG 58	360395	4289	295	16N	2E	1
151	SRMG 59	360396	4289	296	16N	2E	1
152	SRMG 60	360397	4289	297	16N	2E	1
153	SRMG 61	360398	4289	298	16N	2E	1
154	Horseshoe #1	375160 ¹	4453	435	16N	2E	11
155	Horseshoe #2	375161	4453	436	16N	2E	11
156	Horseshoe #3	375162	4453	437	16N	2E	11
157	Horseshoe #4	375163	4453	438	16N	2E	11
158	Horseshoe #5	375164	4453	440	16N	2E	11, 12
159	Horseshoe #6	375165	4453	439	16N	2E	12
160	Horseshoe #7	375166	4453	441	16N	2E	12
161	Horseshoe #8	375167	4453	442	16N	2E	12
162	Horseshoe #9	375168	4453	443	16N	2E	12

RECEIVED
 LAND STATE OFFICE
 2014 JUN -4 P 1:40
 PHOENIX, ARIZONA

No.	Name of Claim	AMC Number	YCR Book	Page	Township	Range	Section(s)
163	Horseshoe #10	375169	4453	444	16N	2E	2, 11
164	Horseshoe #11	375170	4453	445	16N	2E	2, 11
165	Horseshoe #12	375171	4453	446	16N	2E	2, 11
166	Horseshoe #13	375172	4453	447	16N	2E	1, 2, 11, 12
167	Horseshoe #14	375173	4453	448	16N	2E	1, 12
168	Horseshoe #15	375174	4453	449	16N	2E	1, 12
169	Horseshoe #16	375175	4453	450	16N	2E	1, 12
170	Horseshoe #17	375176	4453	451	16N	2E	1, 12
171	Horseshoe #18	375177	4453	452	16N	2E	1, 12
172	Horseshoe #19	375178	4453	453	16N	2E	2
173	Horseshoe #20	375179	4453	454	16N	2E	2
174	Horseshoe #21	375180	4453	455	16N	2E	2
175	Horseshoe #22	375181	4453	456	16N	2E	2
176	Horseshoe #23	375182	4453	457	16N	2E	2
177	Horseshoe #24	375183	4453	458	16N	2E	2
178	Horseshoe #25	375184	4453	459	16N	2E	1
179	Horseshoe #26	375185	4453	460	16N	2E	1
180	Horseshoe #27	375186	4453	461	16N	2E	1
181	Horseshoe #28	375187	4453	462	16N	2E	1
182	Horseshoe #29	375188	4453	463	16N	2E	1
183	Horseshoe #30	375189	4453	464	16N	2E	1
184	Horseshoe #31	375190	4453	465	16N	2E	2
185	Horseshoe #32	375191	4453	466	16N	2E	2
186	Horseshoe #33	375192	4453	467	16N	2E	2
187	Horseshoe #34	375193	4453	468	16N	2E	2
188	Horseshoe #35	375194	4453	469	16N	2E	2
189	Horseshoe #36	375195	4453	470	16N	2E	2
190	Horseshoe #37	375196	4453	471	16N	2E	1, 2
191	Horseshoe #38	375197	4453	472	16N	2E	1
192	Horseshoe #39	375198	4453	473	16N	2E	1
193	Horseshoe #40	375199	4453	474	16N	2E	1
194	Horseshoe #41	375200	4453	475	16N	2E	1
195	Horseshoe #42	375201	4453	476	16N	2E	1

PHOENIX, ARIZONA

RECEIVED
SILM AZ STATE OFFICE
2014 JUN -4 P 1:39

No.	Name of Claim	AMC Number	YCR Book	Page	Township	Range	Section(s)
196	Horseshoe #43	375202	4453	477	16N	2E	1
197	Horseshoe #44	375203	4453	478	16N	2E	2
198	Horseshoe #45	375204	4453	479	16N	2E	2
199	Horseshoe #46	375205	4453	480	16N	2E	2
200	Horseshoe #47	375206	4453	481	16N	2E	2
201	Horseshoe #48	375207	4453	482	16N	2E	2
202	Horseshoe #49	375208	4453	483	16N	2E	2
203	Horseshoe #50	375209	4453	484	16N	2E	1
204	Horseshoe #51	375210	4453	485	16N	2E	1
205	Horseshoe #52	375211	4453	486	16N	2E	1
206	Horseshoe #53	375212	4453	487	16N	2E	1
207	Horseshoe #54	375213	4453	488	16N	2E	1
208	Horseshoe #55	375214	4453	489	16N	2E	1
209	Horseshoe #56	375215	4453	490	16N	2E	1
210	Horseshoe #57	375216	4453	491	16N	2E	2
211	Horseshoe #58	375217	4453	492	16N	2E	2
212	Horseshoe #59	375218	4453	493	16N	2E	2
213	Horseshoe #60	375219	4453	494	16N	2E	1
214	Horseshoe #61	375220	4453	495	16N	2E	1
215	Horseshoe #62	375221	4453	496	16N	2E	1
216	Horseshoe #63	375222	4453	497	16N	2E	2
217	Horseshoe #64	375223	4453	498	16N	2E	2
218	Horseshoe #65	375224	4453	499	16N	2E	2
219	Horseshoe #66	375225	4453	500	16N	2E	1
220	Horseshoe #67	375226	4453	501	16N	2E	1
221	Horseshoe #68	375227	4453	502	16N	2E	1
222	Horseshoe #69	375228	4453	503	16N	2E	1

222 claims @ \$140 = \$31,080.00

PHOENIX, ARIZONA
 2014 JUN - 4 P 1:39
 BLM AZ STATE OFFICE
 RECEIVED

NO. OF CLAIMS 222
 AMOUNT 31080.00
 RECEIPT NO. 3049229
 INIT. [Signature]

** BLM-ASO **

United States Department of the Interior
Bureau of Land Management
 LANDS/RECREATION & PLANNING
 ONE N CENTRAL AVE
 PHOENIX, AZ 85004 -2203
 Phone: 602-417-9200

RECEIVED
 AUG 18 2014
 BY: *R. Am*
 ~ 499

Receipt

No: 3049229

Transaction #: 3139954	
Date of Transaction: 06/04/2014	
CUSTOMER:	
PHOENIX CEMENT CO PO BOX 428 CLARKDALE, AZ 86324-0428 US	

LINE #	QTY	DESCRIPTION	REMARKS	UNIT PRICE	TOTAL
1	1.00	LOCATABLE MINERALS / MINING CLAIMS- NOT NEW-UNADJUD, ONE AUTH NO. ONLY / MINING CLAIM MONEY RECEIVED CASES: AMC356227/\$31080.00	2015 MAINT (222)	- n/a -	31080.00
TOTAL:					\$31,080.00

PAYMENT INFORMATION			
1	AMOUNT:	31080.00	POSTMARKED: N/A
	TYPE:	CHECK	RECEIVED: 06/04/2014
	CHECK NO:	010428	
	NAME:	PHOENIX CEMENT CO 8800 E CHAPARRAL RD STE 155 SCOTTSDALE AZ 85250 US	

REMARKS

This receipt was generated by the automated BLM Collections and Billing System and is a paper representation of a portion of the official electronic record contained therein.

356227
360338
366714
375160

After recording, return to:
Phoenix Cement Company
Attn: Brian Langford
P.O. Box 428
Clarkdale, AZ 86324

Bureau of Land Management
Arizona State Office
One North Central Avenue
Suite 800
Phoenix, AZ 85004-4427

July 17, 2013
Hand Delivered


NO. OF CLAIMS 222
AMOUNT 31,080.
RECEIPT NO. 2835414
INIT. SC
** BLM-ASO**

NOTICE OF INTENT TO HOLD MINING CLAIMS AND PAYMENT OF BLM ANNUAL MAINTENANCE FEE

RE: Payment of Annual Claim Maintenance Fee

Dear Sir or Madam:


This will serve as notice that Salt River Pima-Maricopa Indian Community d.b.a. PHOENIX CEMENT COMPANY, whose current mailing address is: P.O. Box 428, Clarkdale, AZ 86324, intends to hold the mining claims described on Exhibit A attached hereto for the assessment year ending at 12 o'clock, noon, on September 1, 2014 by payment of the annual maintenance fee of \$140 per claim. Payment of such amount is made herewith for such assessment year for each of the claims, the name and BLM serial number with the book and page of recording of the location notice in the official records of Yavapai County, Arizona, of which is set forth on Exhibit A attached hereto and by this reference incorporated herein.



Brian L. Langford, authorized agent
Phoenix Cement Company

STATE OF ARIZONA }
 } ss.
COUNTY OF YAVAPAI }

The forgoing instrument was acknowledged before me this 17th day of ~~June~~ ^{July}, 2013 by Brian L. Langford, agent of Phoenix Cement Company, for and on behalf of the company.

IN WITNESS WHEREOF, I hereunto set my hand and official seal.


JANENE E. BROWN
Notary Public - State of Arizona
YAVAPAI COUNTY
My Commission Expires
December 14, 2018


Notary Public

ENTERED IN COMPUTER
RE 8-19-13

RECEIVED
BLM AZ STATE OFFICE
2013 JUL 18 P 2:44
PHOENIX, ARIZONA

Exhibit A

Unpatented Mining Claims located in the Verde Mining District, Yavapai County, Arizona

No.	Name of Claim	AMC Number	YCR Book #	Page #	Township	Range	Section(s)
1	Pima No. 1	356227	3917	472	16N	2E	10
2	Pima No. 2	356228	3917	473	16N	3E	13
3	Pima No. 3	356229	3917	474	16N	2E	1
4	Pima No. 4	356230	3917	475	16N	2E	1
5	Pima No. 5	356231	3917	476	16N	2E	3
6	Pima No. 6	356232	3917	477	16N	2E	3
7	Pima No. 7	356233	3917	478	16N	2E	3
8	Pima No. 8	356234	3917	479	16N	2E	3
9	Pima No. 9	356235	3917	480	16N	2E	3
10	Pima No. 10	356236	3917	481	16N	2E	3
11	Pima No. 11	356237	3917	482	16N	2E	3
12	Pima No. 12	356238	3917	483	16N	2E	3
13	Pima No. 13	356239	3917	484	16N	2E	3
14	Pima No. 14	356240	3917	485	16N	2E	4
15	Pima No. 15	356241	3917	486	16N	2E	4
16	Pima No. 16	356242	3917	487	16N	2E	4
17	Pima No. 17	356243	3917	488	16N	2E	4
18	Pima No. 18	356244	3917	489	16N	2E	3
19	Pima No. 19	356245	3917	490	16N	2E	3
20	Pima No. 20	356246	3917	491	16N	2E	3
21	Pima No. 21	356247	3917	492	16N	2E	3
22	Pima No. 22	356248	3917	493	16N	2E	3
23	Pima No. 23	356249	3917	494	16N	2E	3
24	Pima No. 24	356250	3917	495	16N	2E	3
25	Pima No. 25	356251	3917	496	16N	2E	3
26	Pima No. 26	356252	3917	497	16N	2E	4
27	Pima No. 27	356253	3917	498	16N	2E	4
28	Pima No. 28	356254	3917	499	16N	2E	4
29	Pima No. 29	356255	3917	500	16N	2E	4
30	Pima No. 30	356256	3917	501	16N	2E	3
31	Pima No. 31	356257	3917	502	16N	2E	3
32	Pima No. 32	356258	3917	503	16N	2E	4
33	Pima No. 33	356259	3917	504	17N	2E	34
34	Pima No. 34	356260	3917	505	16N	2E	14
35	Pima No. 35	356261	3917	506	16N	2E	15
36	Pima No. 36	356262	3917	507	16N	2E	10
37	Pima No. 37	356263	3917	508	16N	2E	15

RECEIVED
 BUREAU OF LANDS
 JUL 18 P 2 11
 PHOENIX, ARIZONA

No.	Name of Claim	AMC Number	YCR Book #	Page #	Township	Range	Section(s)
38	Pima No. 38	356264	3917	509	16N	2E	10
39	Pima No. 39	356265	3917	510	16N	2E	15
40	Pima No. 40	356266	3917	511	16N	2E	10
41	Pima No. 41	356267	3917	512	16N	2E	15
42	Pima No. 42	356268	3917	513	16N	2E	10
43	Pima No. 43	356269	3917	514	16N	2E	10
44	Pima No. 44	356270	3917	515	16N	2E	10
45	Pima No. 45	356271	3917	516	16N	2E	10
46	Pima No. 46	356272	3917	517	16N	2E	9
47	Pima No. 47	356273	3917	518	16N	2E	11
48	Salt River No. 1	356274	3917	519	16N	2E	14, 15
49	Salt River No. 2	356275	3917	520	16N	2E	10,11,14,15
50	Salt River No. 3	356276	3917	521	16N	2E	15
51	Salt River No. 4	356277	3917	522	16N	2E	10, 15
52	Salt River No. 5	356278	3917	523	16N	2E	15
53	Salt River No. 6	356279	3917	524	16N	2E	10,15
54	Salt River No. 7	356280	3917	525	16N	2E	15
55	Salt River No. 8	356281	3917	526	16N	2E	10, 15
56	Salt River No. 9	356282	3917	527	16N	2E	15
57	Salt River No. 10	356283	3917	528	16N	2E	10, 15
58	Salt River No. 11	356284	3917	529	16N	2E	9, 10
59	Salt River No. 12	356285	3917	530	16N	2E	9, 10
60	Salt River No. 13	356286	3917	531	16N	2E	9, 10
61	Salt River No. 14	356287	3917	532	16N	2E	9, 10
62	Salt River No. 15	356288	3917	533	16N	2E	9
63	Salt River No. 15A	356289	3917	534	16N	2E	9
64	Salt River No. 17	356290	3917	535	16N	2E	3, 10
65	Salt River No. 18	356291	3917	536	16N	2E	3
66	Salt River No. 19	356292	3917	537	16N	2E	3, 10
67	Salt River No. 20	356293	3917	538	16N	2E	3
68	Salt River No. 21	356294	3917	539	16N	2E	3, 10
69	Salt River No. 22	356295	3917	540	16N	2E	3
70	Salt River No. 23	356296	3917	541	16N	2E	3, 10
71	Salt River No. 24	356297	3917	542	16N	2E	3
72	Salt River No. 25	356298	3917	543	16N	2E	3, 10
73	Salt River No. 26	356299	3917	544	16N	2E	3, 4
74	Salt River No. 27	356300	3917	545	16N	2E	3,4,9,10
75	Salt River No. 28	356301	3917	546	16N	2E	4
76	Salt River No. 29	356302	3917	547	16N	2E	4,9
77	Salt River No. 30	356303	3917	548	16N,17N	2E	3,35

RECEIVED
 PHOENIX, ARIZONA
 JUL 18 P 2 44
 CLAIMS OFFICE

No.	Name of Claim	AMC Number	YCR Book #	Page #	Township	Range	Section(s)
78	Salt River No. 31	356304	3917	549	16N	2E	3
79	Salt River No. 32	356305	3917	550	16N, 17N	2E	3, 35
80	Salt River No. 33	356306	3917	551	16N	2E	3
81	Salt River No. 34	356307	3917	552	16N, 17N	2E	3, 35
82	Salt River No. 35	356308	3917	553	16N	2E	3
83	Salt River No. 36	356309	3917	554	16N, 17N	2E	3, 34, 35
84	Salt River No. 37	356310	3917	555	16N	2E	3
85	Salt River No. 38	356311	3917	556	16N, 17N	2E	3, 4, 34
86	Salt River No. 39	356312	3917	557	16N	2E	3, 4
87	Salt River No. 40	356313	3917	558	16N, 17N	2E	3, 4, 34
88	Salt River No. 41	356314	3917	559	16N	2E	4
89	Salt River No. 42	356315	3917	560	16N, 17N	2E	4, 34
90	Salt River No. 43	356316	3917	561	16N	2E	4
91	Salt River No. 44	356317	3917	562	16N, 17N	2E	4, 34
92	Salt River No. 45	356318	3917	563	16N	2E	11
93	SRMG 1	360338	4123	140	16N	2E	11
94	SRMG 2	360339	4123	141	16N	2E	11
95	SRMG 3	360340	4123	142	16N	2E	11
96	SRMG 4	360341	4123	143	16N	2E	11
97	SRMG 5	360342	4123	144	16N	2E	12
98	SRMG 6	360343	4123	145	16N	2E	12
99	SRMG 7	360344	4123	146	16N	2E	12
100	SRMG 8	360345	4123	147	16N	2E	11
101	SRMG 9	360346	4123	148	16N	2E	11
102	SRMG 10	360347	4123	149	16N	2E	12
103	SRMG 11	360348	4123	150	16N	2E	12
104	SRMG 12	360349	4123	151	16N	2E	12
105	SRMG 13	360350	4123	152	16N	2E	2
106	SRMG 14	360351	4123	153	16N	2E	2
107	SRMG 15	360352	4123	154	16N	2E	2
108	SRMG 16	360353	4123	155	16N	2E	2
109	SRMG 17	360354	4123	156	16N	2E	2
110	SRMG 18	360355	4123	157	16N	2E	1
111	SRMG 19	360356	4123	158	16N	2E	1
112	SRMG 20	360357	4123	159	16N	2E	1
113	SRMG 21	360358	4123	160	16N	2E	1
114	SRMG 22	360359	4123	161	16N	2E	1
115	SRMG 23	360360	4123	162	16N	2E	2
116	SRMG 24	360361	4123	163	16N	2E	2
117	SRMG 25	360362	4123	164	16N	2E	2

RECEIVED
 JUL 18 P 3 44
 COUNTY CLERK'S OFFICE

No.	Name of Claim	AMC Number	YCR Book #	Page #	Township	Range	Section(s)
118	SRMG 26	360363	4123	165	16N	2E	2
119	SRMG 27	360364	4123	166	16N	2E	2
120	SRMG 28	360365	4123	167	16N	2E	2
121	SRMG 29	360366	4123	168	16N	2E	1
122	SRMG 30	360367	4123	169	16N	2E	1
123	SRMG 31	360368	4123	170	16N	2E	1
124	SRMG 32	360369	4123	171	16N	2E	1
125	SRMG 33	360370	4123	172	16N	2E	1
126	SRMG 34	366714	4289	291	16N	2E	2
127	SRMG 35	360372	4123	174	16N	2E	2
128	SRMG 36	360373	4123	175	16N	2E	2
129	SRMG 37	360374	4123	176	16N	2E	2
130	SRMG 38	360375	4123	177	16N	2E	2
131	SRMG 39	360376	4123	178	16N	2E	1
132	SRMG 40	360377	4123	179	16N	2E	1
133	SRMG 41	360378	4123	180	16N	2E	1
134	SRMG 42	360379	4123	181	16N	2E	1
135	SRMG 43	360380	4123	182	16N	2E	1
136	SRMG 44	360381	4123	183	16N	2E	2
137	SRMG 45	360382	4123	184	16N	2E	2
138	SRMG 46	360383	4123	185	16N	2E	2
139	SRMG 47	360384	4123	186	16N	2E	2
140	SRMG 48	360385	4123	187	16N	2E	1
141	SRMG 49	360386	4123	188	16N	2E	1
142	SRMG 50	360387	4123	189	16N	2E	1
143	SRMG 51	360388	4123	190	16N	2E	1
144	SRMG 52	360389	4123	191	16N	2E	1
145	SRMG 53	360390	4123	192	16N	2E	1
146	SRMG 54	360391	4123	193	16N	2E	1
147	SRMG 55	360392	4289	292	16N	2E	2
148	SRMG 56	360393	4289	293	16N	2E	2
149	SRMG 57	360394	4289	294	16N	2E	2
150	SRMG 58	360395	4289	295	16N	2E	1
151	SRMG 59	360396	4289	296	16N	2E	1
152	SRMG 60	360397	4289	297	16N	2E	1
153	SRMG 61	360398	4289	298	16N	2E	1
154	Horseshoe #1	375160	4453	435	16N	2E	11
155	Horseshoe #2	375161	4453	436	16N	2E	11
156	Horseshoe #3	375162	4453	437	16N	2E	11
157	Horseshoe #4	375163	4453	438	16N	2E	11

RECEIVED
 JUN 18 P 2:40
 2013

No.	Name of Claim	AMC Number	YCR Book #	Page #	Township	Range	Section(s)
158	Horseshoe #5	375164	4453	440	16N	2E	11, 12
159	Horseshoe #6	375165	4453	439	16N	2E	12
160	Horseshoe #7	375166	4453	441	16N	2E	12
161	Horseshoe #8	375167	4453	442	16N	2E	12
162	Horseshoe #9	375168	4453	443	16N	2E	12
163	Horseshoe #10	375169	4453	444	16N	2E	2, 11
164	Horseshoe #11	375170	4453	445	16N	2E	2, 11
165	Horseshoe #12	375171	4453	446	16N	2E	2, 11
166	Horseshoe #13	375172	4453	447	16N	2E	1, 2, 11, 12
167	Horseshoe #14	375173	4453	448	16N	2E	1, 12
168	Horseshoe #15	375174	4453	449	16N	2E	1, 12
169	Horseshoe #16	375175	4453	450	16N	2E	1, 12
170	Horseshoe #17	375176	4453	451	16N	2E	1, 12
171	Horseshoe #18	375177	4453	452	16N	2E	1, 12
172	Horseshoe #19	375178	4453	453	16N	2E	2
173	Horseshoe #20	375179	4453	454	16N	2E	2
174	Horseshoe #21	375180	4453	455	16N	2E	2
175	Horseshoe #22	375181	4453	456	16N	2E	2
176	Horseshoe #23	375182	4453	457	16N	2E	2
177	Horseshoe #24	375183	4453	458	16N	2E	2
178	Horseshoe #25	375184	4453	459	16N	2E	1
179	Horseshoe #26	375185	4453	460	16N	2E	1
180	Horseshoe #27	375186	4453	461	16N	2E	1
181	Horseshoe #28	375187	4453	462	16N	2E	1
182	Horseshoe #29	375188	4453	463	16N	2E	1
183	Horseshoe #30	375189	4453	464	16N	2E	1
184	Horseshoe #31	375190	4453	465	16N	2E	2
185	Horseshoe #32	375191	4453	466	16N	2E	2
186	Horseshoe #33	375192	4453	467	16N	2E	2
187	Horseshoe #34	375193	4453	468	16N	2E	2
188	Horseshoe #35	375194	4453	469	16N	2E	2
189	Horseshoe #36	375195	4453	470	16N	2E	2
190	Horseshoe #37	375196	4453	471	16N	2E	1, 2
191	Horseshoe #38	375197	4453	472	16N	2E	1
192	Horseshoe #39	375198	4453	473	16N	2E	1
193	Horseshoe #40	375199	4453	474	16N	2E	1
194	Horseshoe #41	375200	4453	475	16N	2E	1
195	Horseshoe #42	375201	4453	476	16N	2E	1
196	Horseshoe #43	375202	4453	477	16N	2E	1
197	Horseshoe #44	375203	4453	478	16N	2E	2

RECEIVED
 JUN 18 19 3 44
 COUNTY CLERK
 SHERMAN COUNTY
 OREGON

No.	Name of Claim	AMC Number	YCR Book #	Page #	Township	Range	Section(s)
198	Horseshoe #45	375204	4453	479	16N	2E	2
199	Horseshoe #46	375205	4453	480	16N	2E	2
200	Horseshoe #47	375206	4453	481	16N	2E	2
201	Horseshoe #48	375207	4453	482	16N	2E	2
202	Horseshoe #49	375208	4453	483	16N	2E	2
203	Horseshoe #50	375209	4453	484	16N	2E	2
204	Horseshoe #51	375210	4453	485	16N	2E	1
205	Horseshoe #52	375211	4453	486	16N	2E	1
206	Horseshoe #53	375212	4453	487	16N	2E	1
207	Horseshoe #54	375213	4453	488	16N	2E	1
208	Horseshoe #55	375214	4453	489	16N	2E	1
209	Horseshoe #56	375215	4453	490	16N	2E	1
210	Horseshoe #57	375216	4453	491	16N	2E	1
211	Horseshoe #58	375217	4453	492	16N	2E	2
212	Horseshoe #59	375218	4453	493	16N	2E	2
213	Horseshoe #60	375219	4453	494	16N	2E	2
214	Horseshoe #61	375220	4453	495	16N	2E	1
215	Horseshoe #62	375221	4453	496	16N	2E	1
216	Horseshoe #63	375222	4453	497	16N	2E	1
217	Horseshoe #64	375223	4453	498	16N	2E	2
218	Horseshoe #65	375224	4453	499	16N	2E	2
219	Horseshoe #66	375225	4453	500	16N	2E	2
220	Horseshoe #67	375226	4453	501	16N	2E	1
221	Horseshoe #68	375227	4453	502	16N	2E	1
222	Horseshoe #69	375228	4453	503	16N	2E	1

222 claims @ \$140 = \$31,080.00

RECEIVED
 CLAIMS SECTION OFFICE
 PHOENIX, ARIZONA
 2013 JUL 18 PM 2:45

United States Department of the Interior
Bureau of Land Management
 LANDS/RECREATION & PLANNING
 ONE N CENTRAL AVE
 PHOENIX, AZ 85004 -2203
 Phone: 602-417-9200

Receipt

No: 2835414

Transaction #: 2920917	
Date of Transaction: 07/18/2013	
CUSTOMER:	
PHOENIX CEMENT CO PO BOX 428 CLARKDALE, AZ 86324-0428 US	

LINE #	QTY	DESCRIPTION	REMARKS	UNIT PRICE	TOTAL
1	1.00	LOCATABLE MINERALS / MINING CLAIMS- NOT NEW-UNADJUD, ONE AUTH NO. ONLY / MINING CLAIM MONEY RECEIVED CASES: AMC356227/\$31080.00	NOI (222) 2013	- n/a -	31080.00
TOTAL:					\$31,080.00

PAYMENT INFORMATION					
1	AMOUNT:	31080.00	POSTMARKED:	N/A	
	TYPE:	CHECK	RECEIVED:	07/18/2013	
	CHECK NO:	003992			
	NAME:	PHOENIX CEMENT CO PO BOX 428 CLARKDALE AZ 86324-0428 US			

REMARKS

This receipt was generated by the automated BLM Collections and Billing System and is a paper representation of a portion of the official electronic record contained therein.

July 26, 2011

AMC 356227
AMC 360338
AMC 366714
AMC 375160

After recording, return to:
Phoenix Cement Company
Attn: Brian Langford
P.O. Box 428
Clarkdale, AZ 86324

Bureau of Land Management
Arizona State Office
One North Central Avenue
Suite 800
Phoenix, AZ 85004-4427

NO. OF CLAIMS 222
AMOUNT 31080
RECEIPT NO. 3402298
INIT. SC

**** BLM-ASO****

NOTICE OF INTENT TO HOLD MINING CLAIMS AND PAYMENT OF BLM MAINTENANCE FEE

RE: Payment of Annual Claim Maintenance Fee

Dear Sir or Madam:

This will serve as notice that Salt River Pima-Maricopa Indian Community d.b.a. PHOENIX CEMENT COMPANY, whose current mailing address is: P.O. Box 428, Clarkdale, AZ 86324, intends to hold the mining claims described on Exhibit A attached hereto for the assessment year ending at 12 o'clock, noon, on September 1, 2012 by payment of the annual maintenance fee of \$140 per claim. Payment of such amount is made herewith for such assessment year for each of the claims, the name and BLM serial number with the book and page of recording of the location notice in the official records of Yavapai County, Arizona, of which is set forth on Exhibit A attached hereto and by this reference incorporated herein.


Brian L. Langford for
Phoenix Cement Company

AUG 22 2011 *em*

RECEIVED
BLM STATE OFFICE
2011 AUG 11 AM 10:38
CLARKDALE, ARIZONA

Numerical Sequence	Name of Claim	AMC Number	Book #	Page #	Township	Range	Section(s)
91	Salt River No. 44	356317	3917	562	16N, 17N	2E	4, 34
92	Salt River No. 45	356318	3917	563	16N	2E	11
93	SRMG 1	360338	4123	140	16N	2E	11
94	SRMG 2	360339	4123	141	16N	2E	11
95	SRMG 3	360340	4123	142	16N	2E	11
96	SRMG 4	360341	4123	143	16N	2E	11
97	SRMG 5	360342	4123	144	16N	2E	12
98	SRMG 6	360343	4123	145	16N	2E	12
99	SRMG 7	360344	4123	146	16N	2E	12
100	SRMG 8	360345	4123	147	16N	2E	11
101	SRMG 9	360346	4123	148	16N	2E	11
102	SRMG 10	360347	4123	149	16N	2E	12
103	SRMG 11	360348	4123	150	16N	2E	12
104	SRMG 12	360349	4123	151	16N	2E	12
105	SRMG 13	360350	4123	152	16N	2E	2
106	SRMG 14	360351	4123	153	16N	2E	2
107	SRMG 15	360352	4123	154	16N	2E	2
108	SRMG 16	360353	4123	155	16N	2E	2
109	SRMG 17	360354	4123	156	16N	2E	2
110	SRMG 18	360355	4123	157	16N	2E	1
111	SRMG 19	360356	4123	158	16N	2E	1
112	SRMG 20	360357	4123	159	16N	2E	1
113	SRMG 21	360358	4123	160	16N	2E	1
114	SRMG 22	360359	4123	161	16N	2E	1
115	SRMG 23	360360	4123	162	16N	2E	2
116	SRMG 24	360361	4123	163	16N	2E	2
117	SRMG 25	360362	4123	164	16N	2E	2
118	SRMG 26	360363	4123	165	16N	2E	2
119	SRMG 27	360364	4123	166	16N	2E	2
120	SRMG 28	360365	4123	167	16N	2E	2
121	SRMG 29	360366	4123	168	16N	2E	1
122	SRMG 30	360367	4123	169	16N	2E	1
123	SRMG 31	360368	4123	170	16N	2E	1
124	SRMG 32	360369	4123	171	16N	2E	1
125	SRMG 33	360370	4123	172	16N	2E	1
126	SRMG 34	366714	4289	291	16N	2E	2
127	SRMG 35	360372	4123	174	16N	2E	2
128	SRMG 36	360373	4123	175	16N	2E	2
129	SRMG 37	360374	4123	176	16N	2E	2
130	SRMG 38	360375	4123	177	16N	2E	2
131	SRMG 39	360376	4123	178	16N	2E	1
132	SRMG 40	360377	4123	179	16N	2E	1
133	SRMG 41	360378	4123	180	16N	2E	1
134	SRMG 42	360379	4123	181	16N	2E	1
135	SRMG 43	360380	4123	182	16N	2E	1
136	SRMG 44	360381	4123	183	16N	2E	2
137	SRMG 45	360382	4123	184	16N	2E	2

RECEIVED
 2011 AUG 11 AM 10:38

11/2

Numerical Sequence	Name of Claim	AMC Number	Book #	Page #	Township	Range	Section(s)
138	SRMG 46	360383	4123	185	16N	2E	2
139	SRMG 47	360384	4123	186	16N	2E	2
140	SRMG 48	360385	4123	187	16N	2E	2
141	SRMG 49	360386	4123	188	16N	2E	1
142	SRMG 50	360387	4123	189	16N	2E	1
143	SRMG 51	360388	4123	190	16N	2E	1
144	SRMG 52	360389	4123	191	16N	2E	1
145	SRMG 53	360390	4123	192	16N	2E	1
146	SRMG 54	360391	4123	193	16N	2E	1
147	SRMG 55	360392	4289	292	16N	2E	2
148	SRMG 56	360393	4289	293	16N	2E	2
149	SRMG 57	360394	4289	294	16N	2E	2
150	SRMG 58	360395	4289	295	16N	2E	1
151	SRMG 59	360396	4289	296	16N	2E	1
152	SRMG 60	360397	4289	297	16N	2E	1
153	SRMG 61	360398	4289	298	16N	2E	1
154	Horseshoe #1	375160	4453	435	16N	2E	11
155	Horseshoe #2	375161	4453	436	16N	2E	11
156	Horseshoe #3	375162	4453	437	16N	2E	11
157	Horseshoe #4	375163	4453	438	16N	2E	11
158	Horseshoe #5	375164	4453	440	16N	2E	11, 12
159	Horseshoe #6	375165	4453	439	16N	2E	12
160	Horseshoe #7	375166	4453	441	16N	2E	12
161	Horseshoe #8	375167	4453	442	16N	2E	12
162	Horseshoe #9	375168	4453	443	16N	2E	12
163	Horseshoe #10	375169	4453	444	16N	2E	2, 11
164	Horseshoe #11	375170	4453	445	16N	2E	2, 11
165	Horseshoe #12	375171	4453	446	16N	2E	2, 11
166	Horseshoe #13	375172	4453	447	16N	2E	1, 2, 11, 12
167	Horseshoe #14	375173	4453	448	16N	2E	1, 12
168	Horseshoe #15	375174	4453	449	16N	2E	1, 12
169	Horseshoe #16	375175	4453	450	16N	2E	1, 12
170	Horseshoe #17	375176	4453	451	16N	2E	1, 12
171	Horseshoe #18	375177	4453	452	16N	2E	1, 12
172	Horseshoe #19	375178	4453	453	16N	2E	2
173	Horseshoe #20	375179	4453	454	16N	2E	2
174	Horseshoe #21	375180	4453	455	16N	2E	2
175	Horseshoe #22	375181	4453	456	16N	2E	2
176	Horseshoe #23	375182	4453	457	16N	2E	2
177	Horseshoe #24	375183	4453	458	16N	2E	2
178	Horseshoe #25	375184	4453	459	16N	2E	1
179	Horseshoe #26	375185	4453	460	16N	2E	1
180	Horseshoe #27	375186	4453	461	16N	2E	1
181	Horseshoe #28	375187	4453	462	16N	2E	1
182	Horseshoe #29	375188	4453	463	16N	2E	1
183	Horseshoe #30	375189	4453	464	16N	2E	1
184	Horseshoe #31	375190	4453	465	16N	2E	2

11/10/04

Numerical Sequence	Name of Claim	AMC Number	Book #	Page #	Township	Range	Section(s)
185	Horseshoe #32	375191	4453	466	16N	2E	2
186	Horseshoe #33	375192	4453	467	16N	2E	2
187	Horseshoe #34	375193	4453	468	16N	2E	2
188	Horseshoe #35	375194	4453	469	16N	2E	2
189	Horseshoe #36	375195	4453	470	16N	2E	2
190	Horseshoe #37	375196	4453	471	16N	2E	2
191	Horseshoe #38	375197	4453	472	16N	2E	1, 2
192	Horseshoe #39	375198	4453	473	16N	2E	1
193	Horseshoe #40	375199	4453	474	16N	2E	1
194	Horseshoe #41	375200	4453	475	16N	2E	1
195	Horseshoe #42	375201	4453	476	16N	2E	1
196	Horseshoe #43	375202	4453	477	16N	2E	1
197	Horseshoe #44	375203	4453	478	16N	2E	1
198	Horseshoe #45	375204	4453	479	16N	2E	2
199	Horseshoe #46	375205	4453	480	16N	2E	2
200	Horseshoe #47	375206	4453	481	16N	2E	2
201	Horseshoe #48	375207	4453	482	16N	2E	2
202	Horseshoe #49	375208	4453	483	16N	2E	2
203	Horseshoe #50	375209	4453	484	16N	2E	2
204	Horseshoe #51	375210	4453	485	16N	2E	1
205	Horseshoe #52	375211	4453	486	16N	2E	1
206	Horseshoe #53	375212	4453	487	16N	2E	1
207	Horseshoe #54	375213	4453	488	16N	2E	1
208	Horseshoe #55	375214	4453	489	16N	2E	1
209	Horseshoe #56	375215	4453	490	16N	2E	1
210	Horseshoe #57	375216	4453	491	16N	2E	1
211	Horseshoe #58	375217	4453	492	16N	2E	2
212	Horseshoe #59	375218	4453	493	16N	2E	2
213	Horseshoe #60	375219	4453	494	16N	2E	2
214	Horseshoe #61	375220	4453	495	16N	2E	1
215	Horseshoe #62	375221	4453	496	16N	2E	1
216	Horseshoe #63	375222	4453	497	16N	2E	1
217	Horseshoe #64	375223	4453	498	16N	2E	2
218	Horseshoe #65	375224	4453	499	16N	2E	2
219	Horseshoe #66	375225	4453	500	16N	2E	2
220	Horseshoe #67	375226	4453	501	16N	2E	1
221	Horseshoe #68	375227	4453	502	16N	2E	1
222	Horseshoe #69	375228	4453	503	16N	2E	1

RECEIVED

2011 AUG 11 AM 10:38

RECEIVED

RECEIVED

33/62

United States Department of the Interior
Bureau of Land Management
 LANDS/RECREATION & PLANNING
 ONE N CENTRAL AVE
 PHOENIX, AZ 85004 -2203
 Phone: 602-417-9200

Receipt

No: 2402298

Transaction #: 2477521	
Date of Transaction: 08/11/2011	
CUSTOMER:	
PHOENIX CEMENT CO PO BOX 428 CLARKDALE, AZ 86324-0428 US	

LINE #	QTY	DESCRIPTION	REMARKS	UNIT PRICE	TOTAL
1	1.00	LOCATABLE MINERALS / MINING CLAIMS-NOT NEW-UNADJUD, ONE AUTH NO. ONLY / MINING CLAIM MONEY RECEIVED CASES: AMC356227/\$31080.00	MAINT (222) 2012	- n/a -	31080.00
TOTAL:					\$31,080.00

PAYMENT INFORMATION			
1	AMOUNT:	31080.00	POSTMARKED: N/A
	TYPE:	CHECK	RECEIVED: 08/11/2011
	CHECK NO:	096871	
	NAME:	PHOENIX CEMENT CO PO BOX 428 CLARKDALE AZ 86324-0428 US	

REMARKS

This receipt was generated by the automated BLM Collections and Billing System and is a paper representation of a portion of the official electronic record contained therein.

of the official electronic record contained therein.

AMC 87712
207543
260521
263074
272753
355391
356227
360338
366714
375160

ENTERED INTO COMPUTER
SEP 08 2010 ml

August 10, 2010

After recording, return to:
Phoenix Cement Company
Attn: Brian Langford
P.O. Box 428
Clarkdale, AZ 86324


Bureau of Land Management
Arizona State Office
One North Central Avenue
Suite 800
Phoenix, AZ 85004-4427

**NOTICE OF INTENT TO HOLD MINING CLAIMS AND PAYMENT
OF BLM MAINTENANCE FEE**

RE: Payment of Annual Claim Maintenance Fee

Dear Sir or Madam:

This will serve as notice that Salt River Pima-Maricopa Indian Community d.b.a. PHOENIX CEMENT COMPANY, whose current mailing address is: P.O. Box 428, Clarkdale, AZ 86324, intends to hold the mining claims described on Exhibit A attached hereto for the assessment year ending at 12 o'clock, noon, on September 1, 2011 by payment of the annual maintenance fee of \$140 per claim. Payment of such amount is made herewith for such assessment year for each of the claims, the name and BLM serial number with the book and page of recording of the location notice in the official records of Yavapai County, Arizona, of which is set forth on Exhibit A attached hereto and by this reference incorporated herein. The mining claims described on Exhibit B are associated with patent application A-22975 and therefore exempt from rental fees per 43 CFR Parts 3730, et al.


Brian L. Langford for
Phoenix Cement Company

RECEIVED
BLM AZ STATE OFFICE
2010 AUG 24 P 1:53
PHOENIX, ARIZONA

NO. OF CLAIMS 65
AMOUNT \$9,100.00
RECEIPT NO. 2198920
INIT. A.A.
** BLM-ASO**

Exhibit A
Unpatented Mining Claims located in Yavapai County, Arizona

Numerical Sequence	Name of Claim	AMC Number	Yavapai County, AZ Recorder's Book #	Page #
1	Libby 1B	207544	1570	700,701
2	Libby 1C	207545	1570	702,703
3	Libby 1D	207546	1570	704,705
4	Libby 1E	207547	1570	706,707
5	Libby 1F	207548	1570	708,709
6	Libby 2E	207554	1570	664,665
7	Libby 2F	207555	1570	666,667
8	Gypsum Heart A	207561	1570	678,679
9	Gypsum Heart B	207562	1570	680,681
10	Gypsum Heart C	207563	1570	682,683
11	Gypsum Heart 2A	207564	1570	692,693
12	Gypsum Heart 4B	207571	1570	720,721
13	Gypsum Heart 4C	207572	1570	722,723
14	Gypsum Heart 4D	207573	1570	724,725
15	Mormon Flat A	207598	1570	756,757
16	Troy D	207611	1570	776,777
17	Verde Star 8C	272763	1959	920
18	Verde Star 8D	272764	1959	922
19	Verde Star 8E	272765	1959	924
20	Verde Star 10A	272767	1959	928
21	Verde Star 10B	272768	1959	930
22	Verde Star 10C	272769	1959	932
23	Verde Star 10D	272770	1959	934
24	Verde Star 10E	272771	1959	936
25	Verde Star 10F	272772	1959	938
26	Verde Star 10G	272773	1959	940
27	Verde Star 10H	272774	1959	942
28	Verde Star 13A	272783	1959	963
29	Verde Star 13B	272784	1959	962
30	Verde Star 13D	272786	1959	966
31	Verde Star 13F	272788	1959	970
32	Verde Star 13H	272790	1959	974
33	Billy H	87732	260	74
34	Billy I	87733	260	75
35	Billy R	87736	260	84
36	Billy S	87737	260	85
37	Billy Fraction	87739	260	92
38	GH Mill Site 1	260521	1866	275,276
39	GH Mill Site 2	260522	1866	277,278

RECEIVED
 B-M-A-7
 2010 AUG 24 PD 1:53
 STATE OFFICE
 PHOENIX, ARIZONA

Numerical Sequence	Name of Claim	AMC Number	Yavapai County, AZ Recorder's Book #	Page #
40	GH Mill Site 3	260523	1866	279,280
41	GH Mill Site 4	260524	1866	281,282
42	GH Mill Site 11	260531	1866	295,296
43	GH Mill Site 12	260532	1866	297,298
44	GH Mill Site 14	260534	1866	301,302
45	GH Mill Site 15	263074	1881	550,551
46	GH Mill Site 16	263075	1881	548,549
47	Smiths Well 1	355391	3813	547
48	Smiths Well 2	355392	3813	548
49	Smiths Well 3	355393	3813	549
50	Smiths Well 4	355394	3813	550
51	Smiths Well 5	355395	3813	551
52	Smiths Well 6	355396	3813	552
53	Smiths Well 7	355397	3813	553
54	Smiths Well 8	355398	3813	554
55	Smiths Well 9	355399	3813	555
56	Smiths Well 10	355400	3813	556
57	Smiths Well 11	355401	3813	213
58	Smiths Well 12	355402	3815	214
59	Smiths Well 13	355403	3815	557
60	Smiths Well 14	355404	3813	215
61	Smiths Well 15	355405	3815	216
62	Smiths Well 16	355406	3815	217
63	Smiths Well 17	355407	3815	218
64	Smiths Well 18	355408	3815	219
65	Smiths Well 19	355409	3815	220

RECEIVED
CLIMAZ STATE OFFICE
2010 AUG 24 P 1:53
PHOENIX, ARIZONA

Exhibit A

Unpatented Mining Claims located in Yavapai County, Arizona removed from patent application A-22975

Numerical Sequence	Name of Claim	AMC Number	Yavapai County, AZ Recorder's Book #	Page #	Portion Removed
1	Mormon Flat C	207600	1570	752,753	S 1/2
2	Glen Canyon C	207576	1570	688,689	N 1/2
3	Glen Canyon D	207577	1570	690,691	N 1/2

RECEIVED
BLM AZ STATE OFFICE
2010 AUG 24 P 1:53
PHOENIX, ARIZONA

NO. OF CLAIMS, 3
AMOUNT \$420.00
RECEIPT NO. 2198920
INIT. [Signature]

** BLM-ASO**

August 10, 2010

After recording, return to:
Phoenix Cement Company
Attn: Brian Langford
P.O. Box 428
Clarkdale, AZ 86324


Bureau of Land Management
Arizona State Office
One North Central Avenue
Suite 800
Phoenix, AZ 85004-4427

**NOTICE OF INTENT TO HOLD MINING CLAIMS AND PAYMENT
OF BLM MAINTENANCE FEE**

RE: Payment of Annual Claim Maintenance Fee

Dear Sir or Madam:

This will serve as notice that Salt River Pima-Maricopa Indian Community d.b.a. PHOENIX CEMENT COMPANY, whose current mailing address is: P.O. Box 428, Clarkdale, AZ 86324, intends to hold the mining claims described on Exhibit A attached hereto for the assessment year ending at 12 o'clock, noon, on September 1, 2011 by payment of the annual maintenance fee of \$140 per claim. The claims have been associated with patent application A-22975 began in 1987 and therefore have been exempt from rental fees per 43 CFR Parts 3730. However, portions of the claims have withdrawn from the application. Payment of such amount is made herewith for such assessment year for each of the claims, the name and BLM serial number with the book and page of recording of the location notice in the official records of Yavapai County, Arizona, of which is set forth on Exhibit A attached hereto and by this reference incorporated herein.



Brian L. Langford for
Phoenix Cement Company

PHOENIX, ARIZONA

2010 AUG 24 P 1:53

RECEIVED
BLM AZ STATE OFFICE

August 10, 2010

After recording, return to:
Phoenix Cement Company
Attn: Brian Langford
P.O. Box 428
Clarkdale, AZ 86324


Bureau of Land Management
Arizona State Office
One North Central Avenue
Suite 800
Phoenix, AZ 85004-4427

**NOTICE OF INTENT TO HOLD MINING CLAIMS AND PAYMENT
OF BLM MAINTENANCE FEE**

RE: Payment of Annual Claim Maintenance Fee

Dear Sir or Madam:

This will serve as notice that Salt River Pima-Maricopa Indian Community d.b.a. PHOENIX CEMENT COMPANY, whose current mailing address is: P.O. Box 428, Clarkdale, AZ 86324, intends to hold the mining claims described on Exhibit A attached hereto for the assessment year ending at 12 o'clock, noon, on September 1, 2011 by payment of the annual maintenance fee of \$140 per claim. Payment of such amount is made herewith for such assessment year for each of the claims, the name and BLM serial number with the book and page of recording of the location notice in the official records of Yavapai County, Arizona, of which is set forth on Exhibit A attached hereto and by this reference incorporated herein.



Brian L. Langford for
Phoenix Cement Company

RECEIVED
BLM AZ STATE OFFICE
2010 AUG 24 P 1:53
PHOENIX, ARIZONA

NO. OF CLAIMS 222
AMOUNT \$31080.00
RECEIPT NO. 2198920
INIT. A.H.

** BLM-ASO **

Exhibit A

Unpatented Mining Claims located in the Verde Mining District, Yavapai County, Arizona

Numerical Sequence	Name of Claim	AMC Number	Book #	Page #	Township	Range	Section(s)
1	Pima No. 1	356227	3917	472	16N	2E	10
2	Pima No. 2	356228	3917	473	16N	3E	13
3	Pima No. 3	356229	3917	474	16N	2E	1
4	Pima No. 4	356230	3917	475	16N	2E	1
5	Pima No. 5	356231	3917	476	16N	2E	3
6	Pima No. 6	356232	3917	477	16N	2E	3
7	Pima No. 7	356233	3917	478	16N	2E	3
8	Pima No. 8	356234	3917	479	16N	2E	3
9	Pima No. 9	356235	3917	480	16N	2E	3
10	Pima No. 10	356236	3917	481	16N	2E	3
11	Pima No. 11	356237	3917	482	16N	2E	3
12	Pima No. 12	356238	3917	483	16N	2E	3
13	Pima No. 13	356239	3917	484	16N	2E	3
14	Pima No. 14	356240	3917	485	16N	2E	4
15	Pima No. 15	356241	3917	486	16N	2E	4
16	Pima No. 16	356242	3917	487	16N	2E	4
17	Pima No. 17	356243	3917	488	16N	2E	4
18	Pima No. 18	356244	3917	489	16N	2E	3
19	Pima No. 19	356245	3917	490	16N	2E	3
20	Pima No. 20	356246	3917	491	16N	2E	3
21	Pima No. 21	356247	3917	492	16N	2E	3
22	Pima No. 22	356248	3917	493	16N	2E	3
23	Pima No. 23	356249	3917	494	16N	2E	3
24	Pima No. 24	356250	3917	495	16N	2E	3
25	Pima No. 25	356251	3917	496	16N	2E	3
26	Pima No. 26	356252	3917	497	16N	2E	4
27	Pima No. 27	356253	3917	498	16N	2E	4
28	Pima No. 28	356254	3917	499	16N	2E	4
29	Pima No. 29	356255	3917	500	16N	2E	4
30	Pima No. 30	356256	3917	501	16N	2E	3
31	Pima No. 31	356257	3917	502	16N	2E	3
32	Pima No. 32	356258	3917	503	16N	2E	4
33	Pima No. 33	356259	3917	504	17N	2E	34
34	Pima No. 34	356260	3917	505	16N	2E	14
35	Pima No. 35	356261	3917	506	16N	2E	15
36	Pima No. 36	356262	3917	507	16N	2E	10
37	Pima No. 37	356263	3917	508	16N	2E	10
38	Pima No. 38	356264	3917	509	16N	2E	10
39	Pima No. 39	356265	3917	510	16N	2E	15
40	Pima No. 40	356266	3917	511	16N	2E	10
41	Pima No. 41	356267	3917	512	16N	2E	15
42	Pima No. 42	356268	3917	513	16N	2E	10
43	Pima No. 43	356269	3917	514	16N	2E	10

RECEIVED
 T.M. AZAROVITZ OFFICE
 2008 AUG 24 1:53
 PIMONIX, ARIZONA

Numerical Sequence	Name of Claim	AMC Number	Book #	Page #	Township	Range	Section(s)
44	Pima No. 44	356270	3917	515	16N	2E	10
45	Pima No. 45	356271	3917	516	16N	2E	10
46	Pima No. 46	356272	3917	517	16N	2E	9
47	Pima No. 47	356273	3917	518	16N	2E	11
48	Salt River No. 1	356274	3917	519	16N	2E	14, 15
49	Salt River No. 2	356275	3917	520	16N	2E	10,11,14,15
50	Salt River No. 3	356276	3917	521	16N	2E	15
51	Salt River No. 4	356277	3917	522	16N	2E	10, 15
52	Salt River No. 5	356278	3917	523	16N	2E	15
53	Salt River No. 6	356279	3917	524	16N	2E	10,15
54	Salt River No. 7	356280	3917	525	16N	2E	15
55	Salt River No. 8	356281	3917	526	16N	2E	10, 15
56	Salt River No. 9	356282	3917	527	16N	2E	15
57	Salt River No. 10	356283	3917	528	16N	2E	10, 15
58	Salt River No. 11	356284	3917	529	16N	2E	9, 10
59	Salt River No. 12	356285	3917	530	16N	2E	9, 10
60	Salt River No. 13	356286	3917	531	16N	2E	9, 10
61	Salt River No. 14	356287	3917	532	16N	2E	9, 10
62	Salt River No. 15	356288	3917	533	16N	2E	9
63	Salt River No. 15A	356289	3917	534	16N	2E	9
64	Salt River No. 17	356290	3917	535	16N	2E	3, 10
65	Salt River No. 18	356291	3917	536	16N	2E	3
66	Salt River No. 19	356292	3917	537	16N	2E	3, 10
67	Salt River No. 20	356293	3917	538	16N	2E	3
68	Salt River No. 21	356294	3917	539	16N	2E	3, 10
69	Salt River No. 22	356295	3917	540	16N	2E	3
70	Salt River No. 23	356296	3917	541	16N	2E	3, 10
71	Salt River No. 24	356297	3917	542	16N	2E	3
72	Salt River No. 25	356298	3917	543	16N	2E	3, 10
73	Salt River No. 26	356299	3917	544	16N	2E	3, 4
74	Salt River No. 27	356300	3917	545	16N	2E	3,4,9,10
75	Salt River No. 28	356301	3917	546	16N	2E	4
76	Salt River No. 29	356302	3917	547	16N	2E	4,9
77	Salt River No. 30	356303	3917	548	16N,17N	2E	3,35
78	Salt River No. 31	356304	3917	549	16N	2E	3
79	Salt River No. 32	356305	3917	550	16N, 17N	2E	3, 35
80	Salt River No. 33	356306	3917	551	16N	2E	3
81	Salt River No. 34	356307	3917	552	16N, 17N	2E	3, 35
82	Salt River No. 35	356308	3917	553	16N	2E	3
83	Salt River No. 36	356309	3917	554	16N, 17N	2E	34, 35
84	Salt River No. 37	356310	3917	555	16N	2E	3
85	Salt River No. 38	356311	3917	556	16N, 17N	2E	4, 34
86	Salt River No. 39	356312	3917	557	16N	2E	3, 4
87	Salt River No. 40	356313	3917	558	16N, 17N	2E	3, 4, 34
88	Salt River No. 41	356314	3917	559	16N	2E	4
89	Salt River No. 42	356315	3917	560	16N, 17N	2E	4, 34
90	Salt River No. 43	356316	3917	561	16N	2E	4

RECEIVED
 OFFICE
 2011 APR 21 11:53

Numerical Sequence	Name of Claim	AMC Number	Book #	Page #	Township	Range	Section(s)
91	Salt River No. 44	356317	3917	562	16N, 17N	2E	4, 34
92	Salt River No. 45	356318	3917	563	16N	2E	11
93	SRMG 1	360338	4123	140	16N	2E	11
94	SRMG 2	360339	4123	141	16N	2E	11
95	SRMG 3	360340	4123	142	16N	2E	11
96	SRMG 4	360341	4123	143	16N	2E	11
97	SRMG 5	360342	4123	144	16N	2E	12
98	SRMG 6	360343	4123	145	16N	2E	12
99	SRMG 7	360344	4123	146	16N	2E	12
100	SRMG 8	360345	4123	147	16N	2E	11
101	SRMG 9	360346	4123	148	16N	2E	11
102	SRMG 10	360347	4123	149	16N	2E	12
103	SRMG 11	360348	4123	150	16N	2E	12
104	SRMG 12	360349	4123	151	16N	2E	12
105	SRMG 13	360350	4123	152	16N	2E	2
106	SRMG 14	360351	4123	153	16N	2E	2
107	SRMG 15	360352	4123	154	16N	2E	2
108	SRMG 16	360353	4123	155	16N	2E	2
109	SRMG 17	360354	4123	156	16N	2E	2
110	SRMG 18	360355	4123	157	16N	2E	1
111	SRMG 19	360356	4123	158	16N	2E	1
112	SRMG 20	360357	4123	159	16N	2E	1
113	SRMG 21	360358	4123	160	16N	2E	1
114	SRMG 22	360359	4123	161	16N	2E	1
115	SRMG 23	360360	4123	162	16N	2E	2
116	SRMG 24	360361	4123	163	16N	2E	2
117	SRMG 25	360362	4123	164	16N	2E	2
118	SRMG 26	360363	4123	165	16N	2E	2
119	SRMG 27	360364	4123	166	16N	2E	2
120	SRMG 28	360365	4123	167	16N	2E	2
121	SRMG 29	360366	4123	168	16N	2E	1
122	SRMG 30	360367	4123	169	16N	2E	1
123	SRMG 31	360368	4123	170	16N	2E	1
124	SRMG 32	360369	4123	171	16N	2E	1
125	SRMG 33	360370	4123	172	16N	2E	1
126	SRMG 34	366714	4289	291	16N	2E	2
127	SRMG 35	360372	4123	174	16N	2E	2
128	SRMG 36	360373	4123	175	16N	2E	2
129	SRMG 37	360374	4123	176	16N	2E	2
130	SRMG 38	360375	4123	177	16N	2E	2
131	SRMG 39	360376	4123	178	16N	2E	1
132	SRMG 40	360377	4123	179	16N	2E	1
133	SRMG 41	360378	4123	180	16N	2E	1
134	SRMG 42	360379	4123	181	16N	2E	1
135	SRMG 43	360380	4123	182	16N	2E	1
136	SRMG 44	360381	4123	183	16N	2E	2
137	SRMG 45	360382	4123	184	16N	2E	2

RECEIVED
 2010 AUG 24 P 1:53
 COUNTY CLERK
 COCHISE COUNTY
 ARIZONA

Numerical Sequence	Name of Claim	AMC Number	Book #	Page #	Township	Range	Section(s)
138	SRMG 46	360383	4123	185	16N	2E	2
139	SRMG 47	360384	4123	186	16N	2E	2
140	SRMG 48	360385	4123	187	16N	2E	2
141	SRMG 49	360386	4123	188	16N	2E	1
142	SRMG 50	360387	4123	189	16N	2E	1
143	SRMG 51	360388	4123	190	16N	2E	1
144	SRMG 52	360389	4123	191	16N	2E	1
145	SRMG 53	360390	4123	192	16N	2E	1
146	SRMG 54	360391	4123	193	16N	2E	1
147	SRMG 55	360392	4289	292	16N	2E	2
148	SRMG 56	360393	4289	293	16N	2E	2
149	SRMG 57	360394	4289	294	16N	2E	2
150	SRMG 58	360395	4289	295	16N	2E	1
151	SRMG 59	360396	4289	296	16N	2E	1
152	SRMG 60	360397	4289	297	16N	2E	1
153	SRMG 61	360398	4289	298	16N	2E	1
154	Horseshoe #1	375160	4453	435	16N	2E	11
155	Horseshoe #2	375161	4453	436	16N	2E	11
156	Horseshoe #3	375162	4453	437	16N	2E	11
157	Horseshoe #4	375163	4453	438	16N	2E	11
158	Horseshoe #5	375164	4453	440	16N	2E	11, 12
159	Horseshoe #6	375165	4453	439	16N	2E	12
160	Horseshoe #7	375166	4453	441	16N	2E	12
161	Horseshoe #8	375167	4453	442	16N	2E	12
162	Horseshoe #9	375168	4453	443	16N	2E	12
163	Horseshoe #10	375169	4453	444	16N	2E	12
164	Horseshoe #11	375170	4453	445	16N	2E	2, 11
165	Horseshoe #12	375171	4453	446	16N	2E	2, 11
166	Horseshoe #13	375172	4453	447	16N	2E	2, 11
167	Horseshoe #14	375173	4453	447	16N	2E	1, 2, 11, 12
168	Horseshoe #15	375174	4453	448	16N	2E	1, 12
169	Horseshoe #16	375175	4453	449	16N	2E	1, 12
170	Horseshoe #17	375176	4453	450	16N	2E	1, 12
171	Horseshoe #18	375177	4453	451	16N	2E	1, 12
172	Horseshoe #19	375178	4453	453	16N	2E	2
173	Horseshoe #20	375179	4453	454	16N	2E	2
174	Horseshoe #21	375180	4453	455	16N	2E	2
175	Horseshoe #22	375181	4453	456	16N	2E	2
176	Horseshoe #23	375182	4453	457	16N	2E	2
177	Horseshoe #24	375183	4453	458	16N	2E	2
178	Horseshoe #25	375184	4453	459	16N	2E	2
179	Horseshoe #26	375185	4453	460	16N	2E	2
180	Horseshoe #27	375186	4453	461	16N	2E	2
181	Horseshoe #28	375187	4453	462	16N	2E	2
182	Horseshoe #29	375188	4453	463	16N	2E	2
183	Horseshoe #30	375189	4453	464	16N	2E	2
184	Horseshoe #31	375190	4453	465	16N	2E	2

RECEIVED
 CLERK'S OFFICE
 200 AUG 21 11 53

Numerical Sequence	Name of Claim	AMC Number	Book #	Page #	Township	Range	Section(s)
185	Horseshoe #32	375191	4453	466	16N	2E	2
186	Horseshoe #33	375192	4453	467	16N	2E	2
187	Horseshoe #34	375193	4453	468	16N	2E	2
188	Horseshoe #35	375194	4453	469	16N	2E	2
189	Horseshoe #36	375195	4453	470	16N	2E	2
190	Horseshoe #37	375196	4453	471	16N	2E	1, 2
191	Horseshoe #38	375197	4453	472	16N	2E	1
192	Horseshoe #39	375198	4453	473	16N	2E	1
193	Horseshoe #40	375199	4453	474	16N	2E	1
194	Horseshoe #41	375200	4453	475	16N	2E	1
195	Horseshoe #42	375201	4453	476	16N	2E	1
196	Horseshoe #43	375202	4453	477	16N	2E	1
197	Horseshoe #44	375203	4453	478	16N	2E	2
198	Horseshoe #45	375204	4453	479	16N	2E	2
199	Horseshoe #46	375205	4453	480	16N	2E	2
200	Horseshoe #47	375206	4453	481	16N	2E	2
201	Horseshoe #48	375207	4453	482	16N	2E	2
202	Horseshoe #49	375208	4453	483	16N	2E	2
203	Horseshoe #50	375209	4453	484	16N	2E	1
204	Horseshoe #51	375210	4453	485	16N	2E	1
205	Horseshoe #52	375211	4453	486	16N	2E	1
206	Horseshoe #53	375212	4453	487	16N	2E	1
207	Horseshoe #54	375213	4453	488	16N	2E	1
208	Horseshoe #55	375214	4453	489	16N	2E	1
209	Horseshoe #56	375215	4453	490	16N	2E	1
210	Horseshoe #57	375216	4453	491	16N	2E	2
211	Horseshoe #58	375217	4453	492	16N	2E	2
212	Horseshoe #59	375218	4453	493	16N	2E	2
213	Horseshoe #60	375219	4453	494	16N	2E	1
214	Horseshoe #61	375220	4453	495	16N	2E	1
215	Horseshoe #62	375221	4453	496	16N	2E	1
216	Horseshoe #63	375222	4453	497	16N	2E	2
217	Horseshoe #64	375223	4453	498	16N	2E	2
218	Horseshoe #65	375224	4453	499	16N	2E	2
219	Horseshoe #66	375225	4453	500	16N	2E	1
220	Horseshoe #67	375226	4453	501	16N	2E	1
221	Horseshoe #68	375227	4453	502	16N	2E	1
222	Horseshoe #69	375228	4453	503	16N	2E	1

RECEIVED
 PLM AZ STATE OFFICE
 2010 AUG 24 P 1:53
 PHOENIX, ARIZONA

United States Department of the Interior
Bureau of Land Management
 LANDS/RECREATION & PLANNING
 ONE N CENTRAL AVE
 PHOENIX, AZ 85004 -2203
 Phone:

Receipt

No: 2198920

Transaction #: 2268823		ENTERED INTO COMPUTER AA SEP 08 2010
Date of Transaction: 08/24/2010		
CUSTOMER:	PHOENIX CEMENT CO PO BOX 428 CLARKDALE, AZ 86324-0428 US	

LINE #	QTY	DESCRIPTION	REMARKS	UNIT PRICE	TOTAL
1	1.00	LOCATABLE MINERALS / MINING CLAIMS-NOT NEW-UNADJUD, ONE AUTH NO. ONLY / MINING CLAIM MONEY RECEIVED CASES: AMC207544/\$9100.00	MAINT FEE PYMNT (65) 2011	- n/a -	9100.00
2	1.00	LOCATABLE MINERALS / MINING CLAIMS-NOT NEW-UNADJUD, ONE AUTH NO. ONLY / MINING CLAIM MONEY RECEIVED CASES: AMC207600/\$420.00	MAINT FEE PYMNT (3) 2011	- n/a -	420.00
3	1.00	LOCATABLE MINERALS / MINING CLAIMS-NOT NEW-UNADJUD, ONE AUTH NO. ONLY / MINING CLAIM MONEY RECEIVED CASES: AMC356227/\$31080.00	MAINT FEE PYMNT (222) 2011	- n/a -	31080.00
TOTAL:					\$40,600.00

PAYMENT INFORMATION			
1	AMOUNT:	40600.00	POSTMARKED: N/A
	TYPE:	CHECK	RECEIVED: 08/24/2010
	CHECK NO:	91369	
	NAME:	PHOENIX CEMENT CO PO BOX 428 CLARKDALE AZ 86324-0428 US	

This receipt was generated by the automated BLM Collections and Billing System and is a paper representation of a portion

LEAD FILE NUMBERS:

AMC 356227, 360338 366714 375160

AMC 207543 272753 87712 260521

AMC 355391

LEAD FILE NUMBERS:

AMC 356227, 360338 366714 375160

AMC 207543 272753 87712 260521

AMC 355391

United States Department of the Interior
Bureau of Land Management
 BUSINESS & SUPPORT SVCS DIV
 ONE N CENTRAL AVE SUITE 800
 PHOENIX, AZ 85004 -4427
 Phone: (602) 417-9200

Receipt

No: 1964958

Transaction #: 2028749	
Date of Transaction: 07/27/2009	
CUSTOMER:	PHOENIX CEMENT CO PO BOX 428 CLARKDALE, AZ 86324-0428 US

LINE #	QTY	DESCRIPTION	REMARKS	UNIT PRICE	TOTAL
1	1.00	LOCATABLE MINERALS / MINING CLAIMS- NOT NEW-UNADJUD, ONE AUTH NO. ONLY / MINING CLAIM MONEY RECEIVED CASES: AMC360338/\$40600.00	MAINT 2010	- n/a -	40600.00
TOTAL:					\$40,600.00

PAYMENT INFORMATION					
1	AMOUNT:	40600.00	POSTMARKED:	07/23/2009	
	TYPE:	CHECK	RECEIVED:	07/27/2009	
	CHECK NO:	084485			
	NAME:	PHOENIX CEMENT COMPANY PO BOX 428 CLARKDALE AZ 86324-0428 US			

REMARKS
NO PAPER WORK ATTACHED WITH PAYMENT.

This receipt was generated by the automated BLM Collections and Billing System and is a paper representation of a portion of the official electronic record contained therein.

ENTERED INTO COMPUTER
 8/3/09 *[Signature]*

July 21, 2009

After recording, return to:
Phoenix Cement Company
Attn: Brian Langford
P.O. Box 428
Clarkdale, AZ 86324

Bureau of Land Management
Arizona State Office
One North Central Avenue
Suite 800
Phoenix, AZ 85004-4427

**NOTICE OF INTENT TO HOLD MINING CLAIMS AND PAYMENT
OF BLM MAINTENANCE FEE**

RE: Payment of Annual Claim Maintenance Fee

Dear Sir or Madam:

This will serve as notice that Salt River Pima-Maricopa Indian Community d.b.a. PHOENIX CEMENT COMPANY, whose current mailing address is: P.O. Box 428, Clarkdale, AZ 86324, intends to hold the mining claims described on Exhibit A attached hereto for the assessment year ending at 12 o'clock, noon, on September 1, 2010 by payment of the annual maintenance fee of \$140 per claim. Payment of such amount is made herewith for such assessment year for each of the claims, the name and BLM serial number with the book and page of recording of the location notice in the official records of Yavapai County, Arizona, of which is set forth on Exhibit A attached hereto and by this reference incorporated herein.


Brian L. Langford for
Phoenix Cement Company

PHOENIX, ARIZONA

2009 JUL 30 P 3: 58

RECEIVED
BLM AZ STATE OFFICE

ESC (290)

#1964958

Exhibit A

Unpatented Mining Claims located in the Verde Mining District, Yavapai County, Arizona

Numerical Sequence	Name of Claim	AMC Number	Book #	Page #	Township	Range	Section(s)
1	Pima No. 1	356227	3917	472	16N	2E	10
2	Pima No. 2	356228	3917	473	16N	3E	13
3	Pima No. 3	356229	3917	474	16N	2E	1
4	Pima No. 4	356230	3917	475	16N	2E	1
5	Pima No. 5	356231	3917	476	16N	2E	3
6	Pima No. 6	356232	3917	477	16N	2E	3
7	Pima No. 7	356233	3917	478	16N	2E	3
8	Pima No. 8	356234	3917	479	16N	2E	3
9	Pima No. 9	356235	3917	480	16N	2E	3
10	Pima No. 10	356236	3917	481	16N	2E	3
11	Pima No. 11	356237	3917	482	16N	2E	3
12	Pima No. 12	356238	3917	483	16N	2E	3
13	Pima No. 13	356239	3917	484	16N	2E	3
14	Pima No. 14	356240	3917	485	16N	2E	4
15	Pima No. 15	356241	3917	486	16N	2E	4
16	Pima No. 16	356242	3917	487	16N	2E	4
17	Pima No. 17	356243	3917	488	16N	2E	4
18	Pima No. 18	356244	3917	489	16N	2E	3
19	Pima No. 19	356245	3917	490	16N	2E	3
20	Pima No. 20	356246	3917	491	16N	2E	3
21	Pima No. 21	356247	3917	492	16N	2E	3
22	Pima No. 22	356248	3917	493	16N	2E	3
23	Pima No. 23	356249	3917	494	16N	2E	3
24	Pima No. 24	356250	3917	495	16N	2E	3
25	Pima No. 25	356251	3917	496	16N	2E	3
26	Pima No. 26	356252	3917	497	16N	2E	4
27	Pima No. 27	356253	3917	498	16N	2E	4
28	Pima No. 28	356254	3917	499	16N	2E	4
29	Pima No. 29	356255	3917	500	16N	2E	4
30	Pima No. 30	356256	3917	501	16N	2E	3
31	Pima No. 31	356257	3917	502	16N	2E	3
32	Pima No. 32	356258	3917	503	16N	2E	4
33	Pima No. 33	356259	3917	504	17N	2E	34
34	Pima No. 34	356260	3917	505	16N	2E	14
35	Pima No. 35	356261	3917	506	16N	2E	15
36	Pima No. 36	356262	3917	507	16N	2E	10
37	Pima No. 37	356263	3917	508	16N	2E	15
38	Pima No. 38	356264	3917	509	16N	2E	10
39	Pima No. 39	356265	3917	510	16N	2E	15
40	Pima No. 40	356266	3917	511	16N	2E	10
41	Pima No. 41	356267	3917	512	16N	2E	15
42	Pima No. 42	356268	3917	513	16N	2E	10
43	Pima No. 43	356269	3917	514	16N	2E	10

RECEIVED
 JUL 30 2009
 ARIZONA
 DEPT OF REVENUE
 PHOENIX

ERG

Numerical Sequence	Name of Claim	AMC Number	Book #	Page #	Township	Range	Section(s)
44	Pima No. 44	356270	3917	515	16N	2E	10
45	Pima No. 45	356271	3917	516	16N	2E	10
46	Pima No. 46	356272	3917	517	16N	2E	9
47	Pima No. 47	356273	3917	518	16N	2E	11
48	Salt River No. 1	356274	3917	519	16N	2E	14, 15
49	Salt River No. 2	356275	3917	520	16N	2E	10,11,14,15
50	Salt River No. 3	356276	3917	521	16N	2E	15
51	Salt River No. 4	356277	3917	522	16N	2E	10, 15
52	Salt River No. 5	356278	3917	523	16N	2E	15
53	Salt River No. 6	356279	3917	524	16N	2E	10,15
54	Salt River No. 7	356280	3917	525	16N	2E	15
55	Salt River No. 8	356281	3917	526	16N	2E	10, 15
56	Salt River No. 9	356282	3917	527	16N	2E	15
57	Salt River No. 10	356283	3917	528	16N	2E	10, 15
58	Salt River No. 11	356284	3917	529	16N	2E	9, 10
59	Salt River No. 12	356285	3917	530	16N	2E	9, 10
60	Salt River No. 13	356286	3917	531	16N	2E	9, 10
61	Salt River No. 14	356287	3917	532	16N	2E	9, 10
62	Salt River No. 15	356288	3917	533	16N	2E	9
63	Salt River No. 15A	356289	3917	534	16N	2E	9
64	Salt River No. 17	356290	3917	535	16N	2E	3, 10
65	Salt River No. 18	356291	3917	536	16N	2E	3
66	Salt River No. 19	356292	3917	537	16N	2E	3, 10
67	Salt River No. 20	356293	3917	538	16N	2E	3
68	Salt River No. 21	356294	3917	539	16N	2E	3, 10
69	Salt River No. 22	356295	3917	540	16N	2E	3
70	Salt River No. 23	356296	3917	541	16N	2E	3, 10
71	Salt River No. 24	356297	3917	542	16N	2E	3
72	Salt River No. 25	356298	3917	543	16N	2E	3, 10
73	Salt River No. 26	356299	3917	544	16N	2E	3, 4
✓ 74	Salt River No. 27	356300	3917	545	16N	2E	3,4,9,10
75	Salt River No. 28	356301	3917	546	16N	2E	4
76	Salt River No. 29	356302	3917	547	16N	2E	4,9
77	Salt River No. 30	356303	3917	548	16N,17N	2E	3,35
78	Salt River No. 31	356304	3917	549	16N	2E	3
79	Salt River No. 32	356305	3917	550	16N, 17N	2E	3, 35
80	Salt River No. 33	356306	3917	551	16N	2E	3
81	Salt River No. 34	356307	3917	552	16N, 17N	2E	3, 35
82	Salt River No. 35	356308	3917	553	16N	2E	5, 3
83	Salt River No. 36	356309	3917	554	16N, 17N	2E	3, 34, 35
84	Salt River No. 37	356310	3917	555	16N	2E	3
85	Salt River No. 38	356311	3917	556	16N, 17N	2E	3, 4, 34
86	Salt River No. 39	356312	3917	557	16N	2E	3,4
87	Salt River No. 40	356313	3917	558	16N, 17N	2E	3, 4, 34
88	Salt River No. 41	356314	3917	559	16N	2E	4
89	Salt River No. 42	356315	3917	560	16N, 17N	2E	4, 34
90	Salt River No. 43	356316	3917	561	16N	2E	4

RECEIVED
 MAY 30 2009
 PIMA COUNTY
 ARIZONA

606

Numerical Sequence	Name of Claim	AMC Number	Book #	Page #	Township	Range	Section(s)
91	Salt River No. 44	356317	3917	562	16N, 17N	2E	4, 34
92 ✓	Salt River No. 45	356318	3917	563	16N	2E	11
93 L	SRMG 1	L360338	4123	140	16N	2E	11
94	SRMG 2	360339	4123	141	16N	2E	11
95	SRMG 3	360340	4123	142	16N	2E	11
96	SRMG 4	360341	4123	143	16N	2E	11
97	SRMG 5	360342	4123	144	16N	2E	12
98	SRMG 6	360343	4123	145	16N	2E	12
99	SRMG 7	360344	4123	146	16N	2E	12
100	SRMG 8	360345	4123	147	16N	2E	11
101	SRMG 9	360346	4123	148	16N	2E	11
102	SRMG 10	360347	4123	149	16N	2E	12
103	SRMG 11	360348	4123	150	16N	2E	12
104	SRMG 12	360349	4123	151	16N	2E	12
105	SRMG 13	360350	4123	152	16N	2E	2
106	SRMG 14	360351	4123	153	16N	2E	2
107	SRMG 15	360352	4123	154	16N	2E	2
108	SRMG 16	360353	4123	155	16N	2E	2
109	SRMG 17	360354	4123	156	16N	2E	2
110	SRMG 18	360355	4123	157	16N	2E	1
111	SRMG 19	360356	4123	158	16N	2E	1
112	SRMG 20	360357	4123	159	16N	2E	1
113	SRMG 21	360358	4123	160	16N	2E	1
114	SRMG 22	360359	4123	161	16N	2E	1
115	SRMG 23	360360	4123	162	16N	2E	2
116	SRMG 24	360361	4123	163	16N	2E	2
117	SRMG 25	360362	4123	164	16N	2E	2
118	SRMG 26	360363	4123	165	16N	2E	2
119	SRMG 27	360364	4123	166	16N	2E	2
120	SRMG 28	360365	4123	167	16N	2E	2
121	SRMG 29	360366	4123	168	16N	2E	1
122	SRMG 30	360367	4123	169	16N	2E	1
123	SRMG 31	360368	4123	170	16N	2E	1
124	SRMG 32	360369	4123	171	16N	2E	1
✓ 125	SRMG 33	360370	4123	172	16N	2E	1
✓ 126	SRMG 34	L366714	4289	291	16N	2E	2
127	SRMG 35	360372	4123	174	16N	2E	2
128	SRMG 36	360373	4123	175	16N	2E	2
129	SRMG 37	360374	4123	176	16N	2E	2
130	SRMG 38	360375	4123	177	16N	2E	2
131	SRMG 39	360376	4123	178	16N	2E	1
132	SRMG 40	360377	4123	179	16N	2E	1
133	SRMG 41	360378	4123	180	16N	2E	1
134	SRMG 42	360379	4123	181	16N	2E	1
135	SRMG 43	360380	4123	182	16N	2E	1
136	SRMG 44	360381	4123	183	16N	2E	2
137	SRMG 45	360382	4123	184	16N	2E	2

SRMG

RECEIVED
 STATE OFFICE
 2009 FEB 30 PM 3:58
 ARIZONA

Numerical Sequence	Name of Claim	AMC Number	Book #	Page #	Township	Range	Section(s)
138	SRMG 46	360383	4123	185	16N	2E	2
139	SRMG 47	360384	4123	186	16N	2E	2
140	SRMG 48	360385	4123	187	16N	2E	2
141	SRMG 49	360386	4123	188	16N	2E	1
142	SRMG 50	360387	4123	189	16N	2E	1
143	SRMG 51	360388	4123	190	16N	2E	1
144	SRMG 52	360389	4123	191	16N	2E	1
145	SRMG 53	360390	4123	192	16N	2E	1
146	SRMG 54	360391	4123	193	16N	2E	1
147	SRMG 55	360392	4289	292	16N	2E	2
148	SRMG 56	360393	4289	293	16N	2E	2
149	SRMG 57	360394	4289	294	16N	2E	2
150	SRMG 58	360395	4289	295	16N	2E	1
151	SRMG 59	360396	4289	296	16N	2E	1
152	SRMG 60	360397	4289	297	16N	2E	1
153	SRMG 61	360398	4289	298	16N	2E	1
154	Horseshoe #1	375160	4453	435	16N	2E	11
155	Horseshoe #2	375161	4453	436	16N	2E	11
156	Horseshoe #3	375162	4453	437	16N	2E	11
157	Horseshoe #4	375163	4453	438	16N	2E	11
158	Horseshoe #5	375164	4453	440	16N	2E	11, 12
159	Horseshoe #6	375165	4453	439	16N	2E	12
160	Horseshoe #7	375166	4453	441	16N	2E	12
161	Horseshoe #8	375167	4453	442	16N	2E	12
162	Horseshoe #9	375168	4453	443	16N	2E	12
163	Horseshoe #10	375169	4453	444	16N	2E	2, 11
164	Horseshoe #11	375170	4453	445	16N	2E	2, 11
165	Horseshoe #12	375171	4453	446	16N	2E	2, 11
166	Horseshoe #13	375172	4453	447	16N	2E	1, 2, 11, 12
167	Horseshoe #14	375173	4453	448	16N	2E	1, 12
168	Horseshoe #15	375174	4453	449	16N	2E	1, 12
169	Horseshoe #16	375175	4453	450	16N	2E	1, 12
170	Horseshoe #17	375176	4453	451	16N	2E	1, 12
171	Horseshoe #18	375177	4453	452	16N	2E	1, 12
172	Horseshoe #19	375178	4453	453	16N	2E	2
173	Horseshoe #20	375179	4453	454	16N	2E	2
174	Horseshoe #21	375180	4453	455	16N	2E	2
175	Horseshoe #22	375181	4453	456	16N	2E	2
176	Horseshoe #23	375182	4453	457	16N	2E	2
177	Horseshoe #24	375183	4453	458	16N	2E	2
178	Horseshoe #25	375184	4453	459	16N	2E	1
179	Horseshoe #26	375185	4453	460	16N	2E	1
180	Horseshoe #27	375186	4453	461	16N	2E	1
181	Horseshoe #28	375187	4453	462	16N	2E	1
182	Horseshoe #29	375188	4453	463	16N	2E	1
183	Horseshoe #30	375189	4453	464	16N	2E	1
184	Horseshoe #31	375190	4453	465	16N	2E	2

L

506

RECEIVED
 JUN 30 2015
 8:51 AM
 FEDERAL BUREAU OF INVESTIGATION
 PHOENIX, ARIZONA

Numerical Sequence	Name of Claim	AMC Number	Book #	Page #	Township	Range	Section(s)
185	Horseshoe #32	375191	4453	466	16N	2E	2
186	Horseshoe #33	375192	4453	467	16N	2E	2
187	Horseshoe #34	375193	4453	468	16N	2E	2
188	Horseshoe #35	375194	4453	469	16N	2E	2
189	Horseshoe #36	375195	4453	470	16N	2E	2
190	Horseshoe #37	375196	4453	471	16N	2E	1, 2
191	Horseshoe #38	375197	4453	472	16N	2E	1
192	Horseshoe #39	375198	4453	473	16N	2E	1
193	Horseshoe #40	375199	4453	474	16N	2E	1
194	Horseshoe #41	375200	4453	475	16N	2E	1
195	Horseshoe #42	375201	4453	476	16N	2E	1
196	Horseshoe #43	375202	4453	477	16N	2E	1
197	Horseshoe #44	375203	4453	478	16N	2E	2
198	Horseshoe #45	375204	4453	479	16N	2E	2
199	Horseshoe #46	375205	4453	480	16N	2E	2
200	Horseshoe #47	375206	4453	481	16N	2E	2
201	Horseshoe #48	375207	4453	482	16N	2E	2
202	Horseshoe #49	375208	4453	483	16N	2E	2
203	Horseshoe #50	375209	4453	484	16N	2E	1
204	Horseshoe #51	375210	4453	485	16N	2E	1
205	Horseshoe #52	375211	4453	486	16N	2E	1
206	Horseshoe #53	375212	4453	487	16N	2E	1
207	Horseshoe #54	375213	4453	488	16N	2E	1
208	Horseshoe #55	375214	4453	489	16N	2E	1
209	Horseshoe #56	375215	4453	490	16N	2E	1
210	Horseshoe #57	375216	4453	491	16N	2E	2
211	Horseshoe #58	375217	4453	492	16N	2E	2
212	Horseshoe #59	375218	4453	493	16N	2E	2
213	Horseshoe #60	375219	4453	494	16N	2E	1
214	Horseshoe #61	375220	4453	495	16N	2E	1
215	Horseshoe #62	375221	4453	496	16N	2E	1
216	Horseshoe #63	375222	4453	497	16N	2E	2
217	Horseshoe #64	375223	4453	498	16N	2E	2
218	Horseshoe #65	375224	4453	499	16N	2E	2
219	Horseshoe #66	375225	4453	500	16N	2E	1
220	Horseshoe #67	375226	4453	501	16N	2E	1
221	Horseshoe #68	375227	4453	502	16N	2E	1
222	Horseshoe #69	375228	4453	503	16N	2E	1

523

PHOENIX, ARIZONA
 2009 JUL 30 P 3:57
 RECEIVED
 PLM AZ STATE OFFICE

July 21, 2009

After recording, return to:
Phoenix Cement Company
Attn: Brian Langford
P.O. Box 428
Clarkdale, AZ 86324

Bureau of Land Management
Arizona State Office
One North Central Avenue
Suite 800
Phoenix, AZ 85004-4427

**NOTICE OF INTENT TO HOLD MINING CLAIMS AND PAYMENT
OF BLM MAINTENANCE FEE**

RE: Payment of Annual Claim Maintenance Fee

Dear Sir or Madam:

This will serve as notice that Salt River Pima-Maricopa Indian Community d.b.a. PHOENIX CEMENT COMPANY, whose current mailing address is: P.O. Box 428, Clarkdale, AZ 86324, intends to hold the mining claims described on Exhibit A attached hereto for the assessment year ending at 12 o'clock, noon, on September 1, 2010 by payment of the annual maintenance fee of \$140 per claim. The mining claims described on Exhibit B are associated with patent application A-22975 and therefore exempt from rental fees per 43 CFR Parts 3730, et al. Payment of such amount is made herewith for such assessment year for each of the claims, the name and BLM serial number with the book and page of recording of the location notice in the official records of Yavapai County, Arizona, of which is set forth on Exhibit A attached hereto and by this reference incorporated herein.


Brian L. Langford for
Phoenix Cement Company

PHOENIX, ARIZONA

2009 JUL 30 P 3:57

RECEIVED
BLM AZ STATE OFFICE

ELC

207543
272753
87712

Exhibit A
Unpatented Mining Claims located in Yavapai County, Arizona

Numerical Sequence	Name of Claim	AMC Number	Yavapai County, AZ Recorder's Book #	Page #
1	Libby 1B	207544	1570	700,701
2	Libby 1C	207545	1570	702,703
3	Libby 1D	207546	1570	704,705
4	Libby 1E	207547	1570	706,707
5	Libby 1F	207548	1570	708,709
6	Libby 2E	207554	1570	664,665
7	Libby 2F	207555	1570	666,667
8	Gypsum Heart A	207561	1570	678,679
9	Gypsum Heart B	207562	1570	680,681
10	Gypsum Heart C	207563	1570	682,683
11	Gypsum Heart 2A	207564	1570	692,693
12	Gypsum Heart 4B	207571	1570	720,721
13	Gypsum Heart 4C	207572	1570	722,723
14	Gypsum Heart 4D	207573	1570	724,725
15	Mormon Flat A	207598	1570	756,757
16	Troy D	207611	1570	776,777
17	Verde Star 8C	272763	1959	920
18	Verde Star 8D	272764	1959	922
19	Verde Star 8E	272765	1959	924
20	Verde Star 10A	272767	1959	928
21	Verde Star 10B	272768	1959	930
22	Verde Star 10C	272769	1959	932
23	Verde Star 10D	272770	1959	934
24	Verde Star 10E	272771	1959	936
25	Verde Star 10F	272772	1959	938
26	Verde Star 10G	272773	1959	940
27	Verde Star 10H	272774	1959	942
28	Verde Star 13A	272783	1959	963
29	Verde Star 13B	272784	1959	962
30	Verde Star 13D	272786	1959	966
31	Verde Star 13F	272788	1959	970
32	Verde Star 13H	272790	1959	974
33	Billy H	87732	260	74
34	Billy I	87733	260	75
35	Billy R	87736	260	84
36	Billy S	87737	260	85
37	Billy Fraction	87739	260	92
38	GH Mill Site 1	260521	1866	275,276
39	GH Mill Site 2	260522	1866	277,278

RECEIVED
YAVAPAI COUNTY, ARIZONA

RECEIVED
YAVAPAI COUNTY, ARIZONA

207

Numerical Sequence	Name of Claim	AMC Number	Yavapai County, AZ Recorder's Book #	Page #
40	GH Mill Site 3	260523	1866	279,280
41	GH Mill Site 4	260524	1866	281,282
42	GH Mill Site 11	260531	1866	295,296
43	GH Mill Site 12	260532	1866	297,298
44	GH Mill Site 14	260534	1866	301,302
45	GH Mill Site 15	263074	1881	550,551
46	GH Mill Site 16	263075	1881	548,549
47	Smiths Well 1	355391	3813	547
48	Smiths Well 2	355392	3813	548
49	Smiths Well 3	355393	3813	549
50	Smiths Well 4	355394	3813	550
51	Smiths Well 5	355395	3813	551
52	Smiths Well 6	355396	3813	552
53	Smiths Well 7	355397	3813	553
54	Smiths Well 8	355398	3813	554
55	Smiths Well 9	355399	3813	555
56	Smiths Well 10	355400	3813	556
57	Smiths Well 11	355401	3813	213
58	Smiths Well 12	355402	3815	214
59	Smiths Well 13	355403	3815	557
60	Smiths Well 14	355404	3813	215
61	Smiths Well 15	355405	3815	216
62	Smiths Well 16	355406	3815	217
63	Smiths Well 17	355407	3815	218
64	Smiths Well 18	355408	3815	219
65	Smiths Well 19	355409	3815	220

63

RECEIVED
 CLM AZ STATE OFFICE
 2009 JUL 30 P 3:56
 PHOENIX, ARIZONA

July 21, 2009

After recording, return to:
Phoenix Cement Company
Attn: Brian Langford
P.O. Box 428
Clarkdale, AZ 86324

Bureau of Land Management
Arizona State Office
One North Central Avenue
Suite 800
Phoenix, AZ 85004-4427

**NOTICE OF INTENT TO HOLD MINING CLAIMS AND PAYMENT
OF BLM MAINTENANCE FEE**

RE: Payment of Annual Claim Maintenance Fee

Dear Sir or Madam:

This will serve as notice that Salt River Pima-Maricopa Indian Community d.b.a. PHOENIX CEMENT COMPANY, whose current mailing address is: P.O. Box 428, Clarkdale, AZ 86324, intends to hold the mining claims described on Exhibit A attached hereto for the assessment year ending at 12 o'clock, noon, on September 1, 2010 by payment of the annual maintenance fee of \$140 per claim. The claims have been associated with patent application A-22975 began in 1987 and therefore have been exempt from rental fees per 43 CFR Parts 3730. However, portions of the claims have withdrawn from the application. Payment of such amount is made herewith for such assessment year for each of the claims, the name and BLM serial number with the book and page of recording of the location notice in the official records of Yavapai County, Arizona, of which is set forth on Exhibit A attached hereto and by this reference incorporated herein.


Brian L. Langford for
Phoenix Cement Company

PHOENIX, ARIZONA

2009 JUL 30 P 3:56

RECEIVED
BLM AZ STATE OFFICE

ERG

Exhibit A

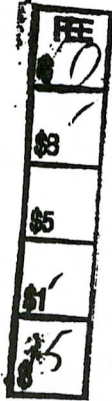
Unpatented Mining Claims located in Yavapai County, Arizona removed from patent application A-22975

Numerical Sequence	Name of Claim	AMC Number	Yavapai County, AZ Recorder's Book #	Page #	Portion Removed
1	Mormon Flat C	207600	1570	752,753	S 1/2
2	Glen Canyon C	207576	1570	688,689	N 1/2
3	Glen Canyon D	207577	1570	690,691	N 1/2

SRG

RECEIVED
CLM AZ STATE OFFICE
2009 JUL 30 P 3: 56
PHOENIX, ARIZONA

July 21, 2008



35

After recording, return to:
Phoenix Cement Company
Attn: Brian Langford
P.O. Box 428
Clarkdale, AZ 86324

Amc 356227
360338
366714
375160

Bureau of Land Management
Arizona State Office
One North Central Avenue
Suite 800
Phoenix, AZ 85004-4427

**NOTICE OF INTENT TO HOLD MINING CLAIMS AND PAYMENT
OF BLM MAINTENANCE FEE**

RE: Payment of Annual Claim Maintenance Fee

Dear Sir or Madam:

This will serve as notice that Salt River Pima-Maricopa Indian Community d.b.a. PHOENIX CEMENT COMPANY, whose current mailing address is: P.O. Box 428, Clarkdale, AZ 86324, intends to hold the mining claims described on Exhibit A attached hereto for the assessment year ending at 12 o'clock, noon, on September 1, 2009 by payment of the annual maintenance fee of \$125 per claim. Payment of such amount is made herewith for such assessment year for each of the claims, the name and BLM serial number with the book and page of recording of the location notice in the official records of Yavapai County, Arizona, of which is set forth on Exhibit A attached hereto and by this reference incorporated herein.

ENTERED INTO COMPUTER

AUG 04 2008 PB

Brian L. Langford for
Phoenix Cement Company

EDG (222)
27,750.00
*1752578

PHOENIX, ARIZONA
2008 AUG -1 P 2: 56
RECEIVED
B.L.M. AZ STATE OFFICE

ENTERED INTO COMPUTER

AUG 04 2008 *PB*

AMC NUMBER	LEAD AMC NUMBER
356227-318	AMC356227
360338-370	AMC360338
366714	AMC366714
360372-398	AMC360338
375160-228	AMC375160



Exhibit A

Unpatented Mining Claims located in the Verde Mining District, Yavapai County, Arizona

Numerical Sequence	Name of Claim	AMC Number	Yavapai County, AZ Recorder's Book #	Page #
1	Pima No. 1	356227	3917	472
2	Pima No. 2	356228	3917	473
3	Pima No. 3	356229	3917	474
4	Pima No. 4	356230	3917	475
5	Pima No. 5	356231	3917	476
6	Pima No. 6	356232	3917	477
7	Pima No. 7	356233	3917	478
8	Pima No. 8	356234	3917	479
9	Pima No. 9	356235	3917	480
10	Pima No. 10	356236	3917	481
11	Pima No. 11	356237	3917	482
12	Pima No. 12	356238	3917	483
13	Pima No. 13	356239	3917	484
14	Pima No. 14	356240	3917	485
15	Pima No. 15	356241	3917	486
16	Pima No. 16	356242	3917	487
17	Pima No. 17	356243	3917	488
18	Pima No. 18	356244	3917	489
19	Pima No. 19	356245	3917	490
20	Pima No. 20	356246	3917	491
21	Pima No. 21	356247	3917	492
22	Pima No. 22	356248	3917	493
23	Pima No. 23	356249	3917	494
24	Pima No. 24	356250	3917	495
25	Pima No. 25	356251	3917	496
26	Pima No. 26	356252	3917	497
27	Pima No. 27	356253	3917	498
28	Pima No. 28	356254	3917	499
29	Pima No. 29	356255	3917	500
30	Pima No. 30	356256	3917	501
31	Pima No. 31	356257	3917	502
32	Pima No. 32	356258	3917	503
33	Pima No. 33	356259	3917	504
34	Pima No. 34	356260	3917	505
35	Pima No. 35	356261	3917	506
36	Pima No. 36	356262	3917	507
37	Pima No. 37	356263	3917	508
38	Pima No. 38	356264	3917	509
39	Pima No. 39	356265	3917	510
40	Pima No. 40	356266	3917	511
41	Pima No. 41	356267	3917	512
42	Pima No. 42	356268	3917	513
43	Pima No. 43	356269	3917	514

RECEIVED
 B.L.M. AZ STATE OFFICE

2008 AUG -1 P 2:56

PHOENIX, ARIZONA

43



Numerical Sequence	Name of Claim	AMC Number	Yavapai County, AZ Recorder's Book #	Page #
44	Pima No. 44	356270	3917	515
45	Pima No. 45	356271	3917	516
46	Pima No. 46	356272	3917	517
47	Pima No. 47	356273	3917	518
48	Salt River No. 1	356274	3917	519
49	Salt River No. 2	356275	3917	520
50	Salt River No. 3	356276	3917	521
51	Salt River No. 4	356277	3917	522
52	Salt River No. 5	356278	3917	523
53	Salt River No. 6	356279	3917	524
54	Salt River No. 7	356280	3917	525
55	Salt River No. 8	356281	3917	526
56	Salt River No. 9	356282	3917	527
57	Salt River No. 10	356283	3917	528
58	Salt River No. 11	356284	3917	529
59	Salt River No. 12	356285	3917	530
60	Salt River No. 13	356286	3917	531
61	Salt River No. 14	356287	3917	532
62	Salt River No. 15	356288	3917	533
63	Salt River No. 15A	356289	3917	534
64	Salt River No. 17	356290	3917	535
65	Salt River No. 18	356291	3917	536
66	Salt River No. 19	356292	3917	537
67	Salt River No. 20	356293	3917	538
68	Salt River No. 21	356294	3917	539
69	Salt River No. 22	356295	3917	540
70	Salt River No. 23	356296	3917	541
71	Salt River No. 24	356297	3917	542
72	Salt River No. 25	356298	3917	543
73	Salt River No. 26	356299	3917	544
74	Salt River No. 27	356300	3917	545
75	Salt River No. 28	356301	3917	546
76	Salt River No. 29	356302	3917	547
77	Salt River No. 30	356303	3917	548
78	Salt River No. 31	356304	3917	549
79	Salt River No. 32	356305	3917	550
80	Salt River No. 33	356306	3917	551
81	Salt River No. 34	356307	3917	552
82	Salt River No. 35	356308	3917	553
83	Salt River No. 36	356309	3917	554
84	Salt River No. 37	356310	3917	555
85	Salt River No. 38	356311	3917	556
86	Salt River No. 39	356312	3917	557
87	Salt River No. 40	356313	3917	558
88	Salt River No. 41	356314	3917	559
89	Salt River No. 42	356315	3917	560
90	Salt River No. 43	356316	3917	561

RECEIVED
 B.L.M. AZ STATE OFFICE

2008 AUG -1 P 2:56
 PHOENIX ARIZONA

SKJ



RECEIVED
 B.L.M. AZ STATE OFFICE
 2008 AUG -1 P 2: 56

Numerical Sequence	Name of Claim	AMC Number	Yavapai County, AZ Recorder's Book #	Page #
91	Salt River No. 44	356317	3917	562
92	Salt River No. 45	356318	3917	563
93	SRMG 1	360338	4123	140
94	SRMG 2	360339	4123	141
95	SRMG 3	360340	4123	142
96	SRMG 4	360341	4123	143
97	SRMG 5	360342	4123	144
98	SRMG 6	360343	4123	145
99	SRMG 7	360344	4123	146
100	SRMG 8	360345	4123	147
101	SRMG 9	360346	4123	148
102	SRMG 10	360347	4123	149
103	SRMG 11	360348	4123	150
104	SRMG 12	360349	4123	151
105	SRMG 13	360350	4123	152
106	SRMG 14	360351	4123	153
107	SRMG 15	360352	4123	154
108	SRMG 16	360353	4123	155
109	SRMG 17	360354	4123	156
110	SRMG 18	360355	4123	157
111	SRMG 19	360356	4123	158
112	SRMG 20	360357	4123	159
113	SRMG 21	360358	4123	160
114	SRMG 22	360359	4123	161
115	SRMG 23	360360	4123	162
116	SRMG 24	360361	4123	163
117	SRMG 25	360362	4123	164
118	SRMG 26	360363	4123	165
119	SRMG 27	360364	4123	166
120	SRMG 28	360365	4123	167
121	SRMG 29	360366	4123	168
122	SRMG 30	360367	4123	169
123	SRMG 31	360368	4123	170
124	SRMG 32	360369	4123	171
125	SRMG 33	360370	4123	172
126	SRMG 34	366714	4289	291
127	SRMG 35	360372	4123	174
128	SRMG 36	360373	4123	175
129	SRMG 37	360374	4123	176
130	SRMG 38	360375	4123	177
131	SRMG 39	360376	4123	178
132	SRMG 40	360377	4123	179
133	SRMG 41	360378	4123	180
134	SRMG 42	360379	4123	181
135	SRMG 43	360380	4123	182
136	SRMG 44	360381	4123	183
137	SRMG 45	360382	4123	184

RECEIVED
 B.L.M. AZ STATE OFFICE

PHOENIX, ARIZONA

4-1



Numerical Sequence	Name of Claim	AMC Number	Yavapai County, AZ Recorder's Book #	Page #
138	SRMG 46	360383	4123	185
139	SRMG 47	360384	4123	186
140	SRMG 48	360385	4123	187
141	SRMG 49	360386	4123	188
142	SRMG 50	360387	4123	189
143	SRMG 51	360388	4123	190
144	SRMG 52	360389	4123	191
145	SRMG 53	360390	4123	192
146	SRMG 54	360391	4123	193
147	SRMG 55	360392	4289	292
148	SRMG 56	360393	4289	293
149	SRMG 57	360394	4289	294
150	SRMG 58	360395	4289	295
151	SRMG 59	360396	4289	296
152	SRMG 60	360397	4289	297
153	SRMG 61	360398 /	4289	298
154	Horseshoe #1	375160 \	4453	435
155	Horseshoe #2	375161	4453	436
156	Horseshoe #3	375162	4453	437
157	Horseshoe #4	375163	4453	438
158	Horseshoe #5	375164	4453	440
159	Horseshoe #6	375165	4453	439
160	Horseshoe #7	375166	4453	441
161	Horseshoe #8	375167	4453	442
162	Horseshoe #9	375168	4453	443
163	Horseshoe #10	375169	4453	444
164	Horseshoe #11	375170	4453	445
165	Horseshoe #12	375171	4453	446
166	Horseshoe #13	375172	4453	447
167	Horseshoe #14	375173	4453	448
168	Horseshoe #15	375174	4453	449
169	Horseshoe #16	375175	4453	450
170	Horseshoe #17	375176	4453	451
171	Horseshoe #18	375177	4453	452
172	Horseshoe #19	375178	4453	453
173	Horseshoe #20	375179	4453	454
174	Horseshoe #21	375180	4453	455
175	Horseshoe #22	375181	4453	456
176	Horseshoe #23	375182	4453	457
177	Horseshoe #24	375183	4453	458
178	Horseshoe #25	375184	4453	459
179	Horseshoe #26	375185	4453	460
180	Horseshoe #27	375186	4453	461
181	Horseshoe #28	375187	4453	462
182	Horseshoe #29	375188	4453	463
183	Horseshoe #30	375189	4453	464
184	Horseshoe #31	375190	4453	465

RECEIVED
 B.L.M. AZ STATE OFFICE

2008 AUG -1 P 2:56
 PHOENIX, ARIZONA

484
 17



Numerical Sequence	Name of Claim	AMC Number	Yavapai County, AZ Recorder's Book #	Page #
185	Horseshoe #32	375191	4453	466
186	Horseshoe #33	375192	4453	467
187	Horseshoe #34	375193	4453	468
188	Horseshoe #35	375194	4453	469
189	Horseshoe #36	375195	4453	470
190	Horseshoe #37	375196	4453	471
191	Horseshoe #38	375197	4453	472
192	Horseshoe #39	375198	4453	473
193	Horseshoe #40	375199	4453	474
194	Horseshoe #41	375200	4453	475
195	Horseshoe #42	375201	4453	476
196	Horseshoe #43	375202	4453	477
197	Horseshoe #44	375203	4453	478
198	Horseshoe #45	375204	4453	479
199	Horseshoe #46	375205	4453	480
200	Horseshoe #47	375206	4453	481
201	Horseshoe #48	375207	4453	482
202	Horseshoe #49	375208	4453	483
203	Horseshoe #50	375209	4453	484
204	Horseshoe #51	375210	4453	485
205	Horseshoe #52	375211	4453	486
206	Horseshoe #53	375212	4453	487
207	Horseshoe #54	375213	4453	488
208	Horseshoe #55	375214	4453	489
209	Horseshoe #56	375215	4453	490
210	Horseshoe #57	375216	4453	491
211	Horseshoe #58	375217	4453	492
212	Horseshoe #59	375218	4453	493
213	Horseshoe #60	375219	4453	494
214	Horseshoe #61	375220	4453	495
215	Horseshoe #62	375221	4453	496
216	Horseshoe #63	375222	4453	497
217	Horseshoe #64	375223	4453	498
218	Horseshoe #65	375224	4453	499
219	Horseshoe #66	375225	4453	500
220	Horseshoe #67	375226	4453	501
221	Horseshoe #68	375227	4453	502
222	Horseshoe #69	375228	4453	503

ESG
38

ENTERED INTO COMPUTER

AUG 04 2008 08

PHOENIX, ARIZONA

2008 AUG - 1 P 2: 55

RECEIVED
 B.L.M. AZ STATE OFFICE

Message:

222 ROWS RETRIEVED

= VERIFIED =
ENTERED INTO COMPUTER

AUG 04 2008 13

CBS Export Results Report

Include Resolved Records

Record Status

Search Criteria Responsible Area (Error)

Error Records (E/M/I)

Enter export Date (mm/dd/yyyy)

ALL

User (U,X)

Accepted Records (A/W)

Serial Number match (optional)

Programmer (P,X)

"On Hold" Records (H)

Receipt Nr (optional) 1752578

All (U,P,X)

All Records (for s/n or receipt nr)

Export Nr (exclusive)

Exported, No Results From CBS

LR2000 User (defaults to login) ALL

New (not yet exported)

Query

Reset

[User Guide](#)

	Resend?	Export Nr	A/D	Serial Nr	Mult	Code	\$ Amount	Remarks	Receipt Nr	LR2000 User	#Msg	Resolve
1	<input type="checkbox"/>	1778144	A	AMC356227		582	125.00	2009	1752578	P5BROWN		

United States Department of the Interior
Bureau of Land Management
 BUSINESS & SUPPORT SVCS DIV
 ONE N CENTRAL AVE SUITE 800
 PHOENIX, AZ 85004 -4427
 Phone: (602) 417-9200

Receipt

No: 1752578

Transaction #: 1809866		ENTERED INTO COMPUTER	
Date of Transaction: 08/01/2008			
CUSTOMER:	PHOENIX CEMENT COMPANY PO BOX 428 CLARKDALE, AZ 86324	AUG 04 2008	PS

LINE #	QTY	DESCRIPTION	REMARKS	UNIT PRICE	TOTAL
1	1.00	LOCATABLE MINERALS / MINING CLAIMS- NOT NEW-UNADJUD, ONE AUTH NO. ONLY / MINING CLAIM MONEY RECEIVED (455) CASES: AMC356227/\$27750.00	MAINT 2009 (222)	- n/a -	27750.00
TOTAL:					\$27,750.00

PAYMENT INFORMATION			
1	AMOUNT:	\$27,750.00	POSTMARKED: N/A
	TYPE:	CHECK	RECEIVED: 08/01/2008
	CHECK NO:	077625	
	NAME:	PHOENIX CEMENT COMPANY PO BOX 428 CLARKDALE AZ 86324	

REMARKS

This receipt was generated by the automated BLM Collections and Billing System and is a paper representation of a portion of the official electronic record contained therein.

Amc 356227

360338

366714

375160

July 25, 2007

THIS IS A CONFORMED COPY OF INSTRUMENT
RECORDED ON DATE 8/23/07 TIM 2:2p
IN BOOK 4533 PAGE 257

ANA WAYMAN-TRUJILLO, RECORDER

[Signature]

DEPUTY

After recording, return to:
Phoenix Cement Company
Attn: Brian Langford
P.O. Box 428
Clarkdale, AZ 86324

FEE
\$6
\$3
\$5
\$1
\$

Bureau of Land Management
Arizona State Office
One North Central Avenue
Suite 800
Phoenix, AZ 85004-4427

NOTICE OF INTENT TO HOLD MINING CLAIMS AND PAYMENT OF BLM MAINTENANCE FEE

RE: Payment of Annual Claim Maintenance Fee

Dear Sir or Madam:

This will serve as notice that Salt River Pima-Maricopa Indian Community d.b.a. PHOENIX CEMENT COMPANY, whose current mailing address is: P.O. Box 428, Clarkdale, AZ 86324, intends to hold the mining claims described on Exhibit A attached hereto for the assessment year ending at 12 o'clock, noon, on September 1, 2008 by payment of the annual maintenance fee of \$125 per claim. Payment of such amount is made herewith for such assessment year for each of the claims, the name and BLM serial number with the book and page of recording of the location notice in the official records of Yavapai County, Arizona, of which is set forth on Exhibit A attached hereto and by this reference incorporated herein.

[Signature]
Brian L. Langford for
Phoenix Cement Company

RECEIVED
BLM, AZ STATE OFFICE
2007 AUG 27 P 3: 07
PHOENIX, ARIZONA

VERIFIED
OCT 16 2007 *[Signature]*

ENTERED INTO COMPUTER

9/19/07 *[Signature]*

Exhibit A

Unpatented Mining Claims located in the Verde Mining District, Yavapai County, Arizona

Numerical Sequence	Name of Claim	AMC Number	Yavapai County, AZ Recorder's Book #	Page #
1	Pima No. 1	356227	3917	472
2	Pima No. 2	356228	3917	473
3	Pima No. 3	356229	3917	474
4	Pima No. 4	356230	3917	475
5	Pima No. 5	356231	3917	476
6	Pima No. 6	356232	3917	477
7	Pima No. 7	356233	3917	478
8	Pima No. 8	356234	3917	479
9	Pima No. 9	356235	3917	480
10	Pima No. 10	356236	3917	481
11	Pima No. 11	356237	3917	482
12	Pima No. 12	356238	3917	483
13	Pima No. 13	356239	3917	484
14	Pima No. 14	356240	3917	485
15	Pima No. 15	356241	3917	486
16	Pima No. 16	356242	3917	487
17	Pima No. 17	356243	3917	488
18	Pima No. 18	356244	3917	489
19	Pima No. 19	356245	3917	490
20	Pima No. 20	356246	3917	491
21	Pima No. 21	356247	3917	492
22	Pima No. 22	356248	3917	493
23	Pima No. 23	356249	3917	494
24	Pima No. 24	356250	3917	495
25	Pima No. 25	356251	3917	496
26	Pima No. 26	356252	3917	497
27	Pima No. 27	356253	3917	498
28	Pima No. 28	356254	3917	499
29	Pima No. 29	356255	3917	500
30	Pima No. 30	356256	3917	501
31	Pima No. 31	356257	3917	502
32	Pima No. 32	356258	3917	503
33	Pima No. 33	356259	3917	504
34	Pima No. 34	356260	3917	505
35	Pima No. 35	356261	3917	506
36	Pima No. 36	356262	3917	507
37	Pima No. 37	356263	3917	508
38	Pima No. 38	356264	3917	509
39	Pima No. 39	356265	3917	510
40	Pima No. 40	356266	3917	511
41	Pima No. 41	356267	3917	512
42	Pima No. 42	356268	3917	513
43	Pima No. 43	356269	3917	514

B.L.M. AZ STATE OFFICE
 PHOENIX, ARIZONA
 AUG 2 3:07 PM '07
 RECEIVED

Numerical Sequence	Name of Claim	AMC Number	Yavapai County, AZ Recorder's Book #	Page #
44	Pima No. 44	356270	3917	515
45	Pima No. 45	356271	3917	516
46	Pima No. 46	356272	3917	517
47	Pima No. 47	356273	3917	518
48	Salt River No. 1	356274	3917	519
49	Salt River No. 2	356275	3917	520
50	Salt River No. 3	356276	3917	521
51	Salt River No. 4	356277	3917	522
52	Salt River No. 5	356278	3917	523
53	Salt River No. 6	356279	3917	524
54	Salt River No. 7	356280	3917	525
55	Salt River No. 8	356281	3917	526
56	Salt River No. 9	356282	3917	527
57	Salt River No. 10	356283	3917	528
58	Salt River No. 11	356284	3917	529
59	Salt River No. 12	356285	3917	530
60	Salt River No. 13	356286	3917	531
61	Salt River No. 14	356287	3917	532
62	Salt River No. 15	356288	3917	533
63	Salt River No. 15A	356289	3917	534
64	Salt River No. 17	356290	3917	535
65	Salt River No. 18	356291	3917	536
66	Salt River No. 19	356292	3917	537
67	Salt River No. 20	356293	3917	538
68	Salt River No. 21	356294	3917	539
69	Salt River No. 22	356295	3917	540
70	Salt River No. 23	356296	3917	541
71	Salt River No. 24	356297	3917	542
72	Salt River No. 25	356298	3917	543
73	Salt River No. 26	356299	3917	544
74	Salt River No. 27	356300	3917	545
75	Salt River No. 28	356301	3917	546
76	Salt River No. 29	356302	3917	547
77	Salt River No. 30	356303	3917	548
78	Salt River No. 31	356304	3917	549
79	Salt River No. 32	356305	3917	550
80	Salt River No. 33	356306	3917	551
81	Salt River No. 34	356307	3917	552
82	Salt River No. 35	356308	3917	553
83	Salt River No. 36	356309	3917	554
84	Salt River No. 37	356310	3917	555
85	Salt River No. 38	356311	3917	556
86	Salt River No. 39	356312	3917	557
87	Salt River No. 40	356313	3917	558
88	Salt River No. 41	356314	3917	559
89	Salt River No. 42	356315	3917	560
90	Salt River No. 43	356316	3917	561

2001 AUG 27 P 3:07
 PIONEER, ARIZONA

RECEIVED
 B.L.M. AZ STATE OFFICE

Numerical Sequence	Name of Claim	AMC Number	Yavapai County, AZ Recorder's Book #	Page #
91	Salt River No. 44	356317	3917	562
92	Salt River No. 45	356318	3917	563
93	SRMG 1	360338	4123	140
94	SRMG 2	360339	4123	141
95	SRMG 3	360340	4123	142
96	SRMG 4	360341	4123	143
97	SRMG 5	360342	4123	144
98	SRMG 6	360343	4123	145
99	SRMG 7	360344	4123	146
100	SRMG 8	360345	4123	147
101	SRMG 9	360346	4123	148
102	SRMG 10	360347	4123	149
103	SRMG 11	360348	4123	150
104	SRMG 12	360349	4123	151
105	SRMG 13	360350	4123	152
106	SRMG 14	360351	4123	153
107	SRMG 15	360352	4123	154
108	SRMG 16	360353	4123	155
109	SRMG 17	360354	4123	156
110	SRMG 18	360355	4123	157
111	SRMG 19	360356	4123	158
112	SRMG 20	360357	4123	159
113	SRMG 21	360358	4123	160
114	SRMG 22	360359	4123	161
115	SRMG 23	360360	4123	162
116	SRMG 24	360361	4123	163
117	SRMG 25	360362	4123	164
118	SRMG 26	360363	4123	165
119	SRMG 27	360364	4123	166
120	SRMG 28	360365	4123	167
121	SRMG 29	360366	4123	168
122	SRMG 30	360367	4123	169
123	SRMG 31	360368	4123	170
124	SRMG 32	360369	4123	171
125	SRMG 33	360370	4123	172
126	SRMG 34	366714	4289	291
127	SRMG 35	360372	4123	174
128	SRMG 36	360373	4123	175
129	SRMG 37	360374	4123	176
130	SRMG 38	360375	4123	177
131	SRMG 39	360376	4123	178
132	SRMG 40	360377	4123	179
133	SRMG 41	360378	4123	180
134	SRMG 42	360379	4123	181
135	SRMG 43	360380	4123	182
136	SRMG 44	360381	4123	183
137	SRMG 45	360382	4123	184

PHOENIX, ARIZONA
 RECEIVED
 CLERK OF SUPERIOR COURT
 COUNTY OF YAVAPAI, ARIZONA

Numerical Sequence	Name of Claim	AMC Number	Yavapai County, AZ Recorder's Book #	Page #
138	SRMG 46	360383	4123	185
139	SRMG 47	360384	4123	186
140	SRMG 48	360385	4123	187
141	SRMG 49	360386	4123	188
142	SRMG 50	360387	4123	189
143	SRMG 51	360388	4123	190
144	SRMG 52	360389	4123	191
145	SRMG 53	360390	4123	192
146	SRMG 54	360391	4123	193
147	SRMG 55	360392	4289	292
148	SRMG 56	360393	4289	293
149	SRMG 57	360394	4289	294
150	SRMG 58	360395	4289	295
151	SRMG 59	360396	4289	296
152	SRMG 60	360397	4289	297
153	SRMG 61	360398	4289	298
154	Horseshoe #1	375160	4453	435
155	Horseshoe #2	375161	4453	436
156	Horseshoe #3	375162	4453	437
157	Horseshoe #4	375163	4453	438
158	Horseshoe #5	375164	4453	440
159	Horseshoe #6	375165	4453	439
160	Horseshoe #7	375166	4453	441
161	Horseshoe #8	375167	4453	442
162	Horseshoe #9	375168	4453	443
163	Horseshoe #10	375169	4453	444
164	Horseshoe #11	375170	4453	445
165	Horseshoe #12	375171	4453	446
166	Horseshoe #13	375172	4453	447
167	Horseshoe #14	375173	4453	448
168	Horseshoe #15	375174	4453	449
169	Horseshoe #16	375175	4453	450
170	Horseshoe #17	375176	4453	451
171	Horseshoe #18	375177	4453	452
172	Horseshoe #19	375178	4453	453
173	Horseshoe #20	375179	4453	454
174	Horseshoe #21	375180	4453	455
175	Horseshoe #22	375181	4453	456
176	Horseshoe #23	375182	4453	457
177	Horseshoe #24	375183	4453	458
178	Horseshoe #25	375184	4453	459
179	Horseshoe #26	375185	4453	460
180	Horseshoe #27	375186	4453	461
181	Horseshoe #28	375187	4453	462
182	Horseshoe #29	375188	4453	463
183	Horseshoe #30	375189	4453	464
184	Horseshoe #31	375190	4453	465

RECEIVED
 BLM AZ STATE OFFICE
 PHOENIX, ARIZONA

Numerical Sequence	Name of Claim	AMC Number	Yavapai County, AZ Recorder's Book #	Page #
185	Horseshoe #32	375191	4453	466
186	Horseshoe #33	375192	4453	467
187	Horseshoe #34	375193	4453	468
188	Horseshoe #35	375194	4453	469
189	Horseshoe #36	375195	4453	470
190	Horseshoe #37	375196	4453	471
191	Horseshoe #38	375197	4453	472
192	Horseshoe #39	375198	4453	473
193	Horseshoe #40	375199	4453	474
194	Horseshoe #41	375200	4453	475
195	Horseshoe #42	375201	4453	476
196	Horseshoe #43	375202	4453	477
197	Horseshoe #44	375203	4453	478
198	Horseshoe #45	375204	4453	479
199	Horseshoe #46	375205	4453	480
200	Horseshoe #47	375206	4453	481
201	Horseshoe #48	375207	4453	482
202	Horseshoe #49	375208	4453	483
203	Horseshoe #50	375209	4453	484
204	Horseshoe #51	375210	4453	485
205	Horseshoe #52	375211	4453	486
206	Horseshoe #53	375212	4453	487
207	Horseshoe #54	375213	4453	488
208	Horseshoe #55	375214	4453	489
209	Horseshoe #56	375215	4453	490
210	Horseshoe #57	375216	4453	491
211	Horseshoe #58	375217	4453	492
212	Horseshoe #59	375218	4453	493
213	Horseshoe #60	375219	4453	494
214	Horseshoe #61	375220	4453	495
215	Horseshoe #62	375221	4453	496
216	Horseshoe #63	375222	4453	497
217	Horseshoe #64	375223	4453	498
218	Horseshoe #65	375224	4453	499
219	Horseshoe #66	375225	4453	500
220	Horseshoe #67	375226	4453	501
221	Horseshoe #68	375227	4453	502
222	Horseshoe #69	375228	4453	503

RECEIVED
 B.L.M. AZ STATE OFFICE
 2007 AUG 27 P 3: 07
 PHOENIX, ARIZONA

United States Department of the Interior
Bureau of Land Management
 BUSINESS & SUPPORT SVCS DIV
 ONE N CENTRAL AVE SUITE 800
 PHOENIX, AZ 85004 -4427
 Phone: (602) 417-9200

Receipt

No: 1554081

Transaction #: 1605651	
Date of Transaction: 08/27/2007	
CUSTOMER:	PHOENIX CEMENT COMPANY PO BOX 428 CLARKDALE, AZ 86324

OCT 16 2007
VERIFIED
 PR

LINE #	QTY	DESCRIPTION	REMARKS	UNIT PRICE	TOTAL
1	1.00	LOCATABLE MINERALS / MINING CLAIMS- NOT NEW-UNADJUD, ONE AUTH NO. ONLY / MINING CLAIM MONEY RECEIVED (455) CASES: AMC356227/\$27750.00	MAINT 2008/222	- n/a -	27750.00
TOTAL:					\$27,750.00

PAYMENT INFORMATION			
1	AMOUNT:	\$27,750.00	POSTMARKED: N/A
	TYPE:	CHECK	RECEIVED: 08/27/2007
	CHECK NO:	069495	
	NAME:	PHOENIX CEMENT COMPANY PO BOX 428 CLARKDALE AZ 86324	

REMARKS

This receipt was generated by the automated BLM Collections and Billing System and is a paper representation of a portion of the official electronic record contained therein.

Message:

222 ROWS RETRIEVED

CBS Export Results Report

Include Resolved Records

Record Status

- Error Records (E/M/I)
- Accepted Records (A/W)
- "On Hold" Records (H)
- All Records (for s/n or receipt nr)
- Exported, No Results From CBS
- New (not yet exported)

Search Criteria Responsible Ar

Enter export Date (mm/dd/yyyy) ALL
Serial Number match (optional)
Receipt Nr (optional) 1554081
Export Nr (exclusive)
LR2000 User (defaults to login) ALL

- User (U,X)
- Programme
- All (U,P,X)

Query

Reset

User

	Resend?	Export Nr	A/D	Serial Nr	Mult	Code	\$ Amount	Remarks	Receipt Nr	LR2000 User	#Msg
1	<input type="checkbox"/>	1546023	A	AMC356227		582	125.00	2008	1554081	ABUNDA	1

Lead #.5

AMC 356227

360338

366714

375160

AMC 356227
360338
366714

July 20, 2006

After recording, return to:
Phoenix Cement Company
Attn: Brian Langford
P.O. Box 428
Clarkdale, AZ 86324

Bureau of Land Management
Arizona State Office
One North Central Avenue
Suite 800
Phoenix, AZ 85004-4427

**NOTICE OF INTENT TO HOLD MINING CLAIMS AND PAYMENT
OF BLM MAINTENANCE FEE**

RE: Payment of Annual Claim Maintenance Fee

Dear Sir or Madam:

This will serve as notice that Salt River Pima-Maricopa Indian Community d.b.a. PHOENIX CEMENT COMPANY, whose current mailing address is: P.O. Box 428, Clarkdale, AZ 86324, intends to hold the mining claims described on Exhibit A attached hereto for the assessment year ending at 12 o'clock, noon, on September 1, 2007 by payment of the annual maintenance fee of \$125 per claim. Payment of such amount is made herewith for such assessment year for each of the claims, the name and BLM serial number with the book and page of recording of the location notice in the official records of Yavapai County, Arizona, of which is set forth on Exhibit A attached hereto and by this reference incorporated herein.



Brian L. Langford for
Phoenix Cement Company

RECEIVED
B.L.M. AZ STATE OFFICE
2006 JUL 21 A 11: 09
PHOENIX, ARIZONA

Exhibit A

Unpatented Mining Claims located in the Verde Mining District, Yavapai County, Arizona

Numerical Sequence	Name of Claim	AMC Number	Yavapai County, AZ Recorder's Book #	Page #
1 /	Pima No. 1	356227	3917	472
2 /	Pima No. 2	356228	3917	473
3 /	Pima No. 3	356229	3917	474
4 /	Pima No. 4	356230	3917	475
5 /	Pima No. 5	356231	3917	476
6 /	Pima No. 6	356232	3917	477
7 /	Pima No. 7	356233	3917	478
8 /	Pima No. 8	356234	3917	479
9 /	Pima No. 9	356235	3917	480
10 /	Pima No. 10	356236	3917	481
11 /	Pima No. 11	356237	3917	482
12 /	Pima No. 12	356238	3917	483
13 /	Pima No. 13	356239	3917	484
14 /	Pima No. 14	356240	3917	485
15 /	Pima No. 15	356241	3917	486
16 /	Pima No. 16	356242	3917	487
17 /	Pima No. 17	356243	3917	488
18 /	Pima No. 18	356244	3917	489
19 /	Pima No. 19	356245	3917	490
20 /	Pima No. 20	356246	3917	491
21 /	Pima No. 21	356247	3917	492
22 /	Pima No. 22	356248	3917	493
23 /	Pima No. 23	356249	3917	494
24 /	Pima No. 24	356250	3917	495
25 /	Pima No. 25	356251	3917	496
26 /	Pima No. 26	356252	3917	497
27 /	Pima No. 27	356253	3917	498
28 /	Pima No. 28	356254	3917	499
29 /	Pima No. 29	356255	3917	500
30 /	Pima No. 30	356256	3917	501
31 /	Pima No. 31	356257	3917	502
32 /	Pima No. 32	356258	3917	503
33 /	Pima No. 33	356259	3917	504
34 /	Pima No. 34	356260	3917	505
35 /	Pima No. 35	356261	3917	506
36 /	Pima No. 36	356262	3917	507
37 /	Pima No. 37	356263	3917	508
38 /	Pima No. 38	356264	3917	509
39 /	Pima No. 39	356265	3917	510
40 /	Pima No. 40	356266	3917	511
41 /	Pima No. 41	356267	3917	512
42 /	Pima No. 42	356268	3917	513
43 /	Pima No. 43	356269	3917	514

PHOENIX, ARIZONA
 JUL 21 A 11:09

ENTERED IN COMPUTER
 JUL 26 2006 PB

43/50

Numerical Sequence	Name of Claim	AMC Number	Yavapai County, AZ Recorder's Book #	Page #
44 ✓	Pima No. 44	356270	3917	515
45 ✓	Pima No. 45	356271	3917	516
46 ✓	Pima No. 46	356272	3917	517
47 ✓	Pima No. 47	356273	3917	518
48 ✓	Salt River No. 1	356274	3917	519
49 ✓	Salt River No. 2	356275	3917	520
50 ✓	Salt River No. 3	356276	3917	521
51 ✓	Salt River No. 4	356277	3917	522
52 ✓	Salt River No. 5	356278	3917	523
53 ✓	Salt River No. 6	356279	3917	524
54 ✓	Salt River No. 7	356280	3917	525
55 ✓	Salt River No. 8	356281	3917	526
56 ✓	Salt River No. 9	356282	3917	527
57 ✓	Salt River No. 10	356283	3917	528
58 ✓	Salt River No. 11	356284	3917	529
59 ✓	Salt River No. 12	356285	3917	530
60 ✓	Salt River No. 13	356286	3917	531
61 ✓	Salt River No. 14	356287	3917	532
62 ✓	Salt River No. 15	356288	3917	533
63 ✓	Salt River No. 15A	356289	3917	534
64 ✓	Salt River No. 17	356290	3917	535
65 ✓	Salt River No. 18	356291	3917	536
66 ✓	Salt River No. 19	356292	3917	537
67 ✓	Salt River No. 20	356293	3917	538
68 ✓	Salt River No. 21	356294	3917	539
69 ✓	Salt River No. 22	356295	3917	540
70 ✓	Salt River No. 23	356296	3917	541
71 ✓	Salt River No. 24	356297	3917	542
72 ✓	Salt River No. 25	356298	3917	543
73 ✓	Salt River No. 26	356299	3917	544
74 ✓	Salt River No. 27	356300	3917	545
75 ✓	Salt River No. 28	356301	3917	546
76 ✓	Salt River No. 29	356302	3917	547
77 ✓	Salt River No. 30	356303	3917	548
78 ✓	Salt River No. 31	356304	3917	549
79 ✓	Salt River No. 32	356305	3917	550
80 ✓	Salt River No. 33	356306	3917	551
81 ✓	Salt River No. 34	356307	3917	552
82 ✓	Salt River No. 35	356308	3917	553
83 ✓	Salt River No. 36	356309	3917	554
84 ✓	Salt River No. 37	356310	3917	555
85 ✓	Salt River No. 38	356311	3917	556
86 ✓	Salt River No. 39	356312	3917	557
87 ✓	Salt River No. 40	356313	3917	558
88 ✓	Salt River No. 41	356314	3917	559
89 ✓	Salt River No. 42	356315	3917	560
90 ✓	Salt River No. 43	356316	3917	561

PHOENIX, ARIZONA
 2006 JUL 21 A 11:09

ENTERED IN COMPUTER
 JUL 26 2006 PB

47/SC

Numerical Sequence	Name of Claim	AMC Number	Yavapai County, AZ Recorder's Book #	Page #
91 ✓	Salt River No. 44	356317	3917	562
92 ✓	Salt River No. 45	356318	3917	563
93 ✓	SRMG 1	360338	4123	140
94 ✓	SRMG 2	360339	4123	141
95 ✓	SRMG 3	360340	4123	142
96 ✓	SRMG 4	360341	4123	143
97 ✓	SRMG 5	360342	4123	144
98 ✓	SRMG 6	360343	4123	145
99 ✓	SRMG 7	360344	4123	146
100 ✓	SRMG 8	360345	4123	147
101 ✓	SRMG 9	360346	4123	148
102 ✓	SRMG 10	360347	4123	149
103 ✓	SRMG 11	360348	4123	150
104 ✓	SRMG 12	360349	4123	151
105 ✓	SRMG 13	360350	4123	152
106 ✓	SRMG 14	360351	4123	153
107 ✓	SRMG 15	360352	4123	154
108 ✓	SRMG 16	360353	4123	155
109 ✓	SRMG 17	360354	4123	156
110 ✓	SRMG 18	360355	4123	157
111 ✓	SRMG 19	360356	4123	158
112 ✓	SRMG 20	360357	4123	159
113 ✓	SRMG 21	360358	4123	160
114 ✓	SRMG 22	360359	4123	161
115 ✓	SRMG 23	360360	4123	162
116 ✓	SRMG 24	360361	4123	163
117 ✓	SRMG 25	360362	4123	164
118 ✓	SRMG 26	360363	4123	165
119 ✓	SRMG 27	360364	4123	166
120 ✓	SRMG 28	360365	4123	167
121 ✓	SRMG 29	360366	4123	168
122 ✓	SRMG 30	360367	4123	169
123 ✓	SRMG 31	360368	4123	170
124 ✓	SRMG 32	360369	4123	171
125 ✓	SRMG 33	360370	4123	172
126 ✓	SRMG 34	366714	4289	173
127 ✓	SRMG 35	360372	4123	174
128 ✓	SRMG 36	360373	4123	175
129 ✓	SRMG 37	360374	4123	176
130 ✓	SRMG 38	360375	4123	177
131 ✓	SRMG 39	360376	4123	178
132 ✓	SRMG 40	360377	4123	179
133 ✓	SRMG 41	360378	4123	180
134 ✓	SRMG 42	360379	4123	181
135 ✓	SRMG 43	360380	4123	182
136 ✓	SRMG 44	360381	4123	183
137 ✓	SRMG 45	360382	4123	184

2006 JUL 21 A 11: 09
 PHOENIX, ARIZONA

RECEIVED
 STATE OFFICE

ENTERED IN COMPUTER
 JUL 26 2006 PB

47/50

Numerical Sequence	Name of Claim	AMC Number	Yavapai County, AZ Recorder's Book #	Page #
138 /	SRMG 46	360383	4123	185
139 /	SRMG 47	360384	4123	186
140 /	SRMG 48	360385	4123	187
141 /	SRMG 49	360386	4123	188
142 /	SRMG 50	360387	4123	189
143 /	SRMG 51	360388	4123	190
144 /	SRMG 52	360389	4123	191
145 /	SRMG 53	360390	4123	192
146 /	SRMG 54	360391	4123	193
147 /	SRMG 55	360392	4289	292
148 /	SRMG 56	360393	4289	293
149 /	SRMG 57	360394	4289	294
150 /	SRMG 58	360395	4289	295
151 /	SRMG 59	360396	4289	296
152 /	SRMG 60	360397	4289	297
153 /	SRMG 61	360398	4289	298

ENTERED IN COMPUTER
 JUL 26 2006 PB

RECEIVED
 B.L.M. AZ STATE OFFICE
 2006 JUL 21 A 11: 09
 PHOENIX, ARIZONA

14/50

United States Department of the Interior

Bureau of Land Management
 BUSINESS & SUPPORT SVCS DIV
 ONE N CENTRAL AVE
 PHOENIX, AZ 85004 -2203
 Phone: (602) 417-9200

Receipt

No: 1319721

Transaction #: 1364479		ENTERED IN COMPUTER JUL 26 2006 <i>FB</i>
Date of Transaction: 07/21/2006		
CUSTOMER:	BRIAN LANGFORD PHOENIX CEMENT COMPANY BOX 428 CLARKDALE, AZ 86324	

LINE #	QTY	DESCRIPTION	REMARKS	UNIT PRICE	TOTAL
1	1.00	LOCATABLE MINERALS / MINING CLAIMS-NOT NEW-UNADJUD, ONE AUTH NO. ONLY / MINING CLAIM MONEY RECEIVED (455) CASES: AMC356227/\$19125.00	MAINT 2007 (153(- n/a -	19125.00
TOTAL:					\$19,125.00

PAYMENT INFORMATION					
1	AMOUNT:	\$19,125.00	POSTMARKED:	N/A	
	TYPE:	CHECK	RECEIVED:	07/21/2006	
	CHECK NO:	060430			
	NAME:	PHOENIX CEMENT COMPANY LANGFORD, BRIAN BOX 428 CLARKDALE AZ 86324			

REMARKS

This receipt was generated by the automated BLM Collections and Billing System and is a paper representation of a portion of the official electronic record contained therein.

Message:

153 ROWS RETRIEVED

JUL 26 2006
Verified CB

CBS Export Results Report

Include Resolved Records

Record Status

- Error Records (E/M/I)
- Accepted Records (A/W)
- "On Hold" Records (H)
- All Records (for s/n or receipt nr)
- Exported, No Results From CBS
- New (not yet exported)

Search Criteria Responsible Ar

Enter export Date (mm/dd/yyyy) ALL

Serial Number match (optional)

Receipt Nr (optional) 1319721

Export Nr (exclusive)

LR2000 User (defaults to login) ALL

- User (U,X)
- Programme
- All (U,P,X)

Query

Reset

User

United States Department of the Interior
Bureau of Land Management
 BUSINESS & SUPPORT SVCS DIV
 222 N CENTRAL AVE
 PHOENIX, AZ 85004 -2203
 Phone: (602) 417-9200

Receipt	
No:	1123041

Transaction #: 1161985	AMC 207543
Date of Transaction: 08/05/2005	AMC 272753
CUSTOMER: PHOENIX CEMENT CO	AMC 87712
BOX 428	AMC 260521
CLARKDALE, AZ 86324	AMC 263074

AMC 355391
 AMC 360338
 AMC 366714
 AMC 356227

LINE #	QTY	DESCRIPTION	REMARKS	UNIT PRICE	TOTAL
1	1.00	LOCATABLE MINERALS / MINING CLAIMS-NOT NEW-UNADJUD, ONE AUTH NO. ONLY / MINING CLAIM MONEY RECEIVED (455) CASES: AMC207544/\$27250.00	MAINT 2006/218	- n/a -	27250.00

TOTAL: \$27,250.00

PAYMENT INFORMATION			
1	AMOUNT:	\$27,250.00	POSTMARKED: N/A
	TYPE:	CHECK	RECEIVED: 08/05/2005
	CHECK NO:	051515	
	NAME:	PHOENIX CEMENT CO BOX 428 CLARKDALE AZ 86324	

REMARKS

This receipt was generated by the automated BLM Collections and Billing System and is a paper representation of a portion of the official electronic record contained therein.

ENTERED INTO SYSTEM

RE 9/15/05

Hand Delivered

August 1, 2005

Bureau of Land Management
Arizona State Office
222 North Central Avenue
Phoenix, AZ 85004-2203


ATTN: Mining Claim Section

RE: 65 Gypsum Mining Claims
Salt River Pima-Maricopa Indian Community d.b.a. Phoenix Cement Company

Dear Sirs:

Please find enclosed a check for \$8125.00 for payment of Annual Maintenance Fees for Intent to Hold on 65 mining claims. All of the following claims are in common and are in conjunction with patented land held by the owner, Salt River Pima-Maricopa Indian Community d.b.a. Phoenix Cement Company. One hundred twenty five dollars (\$125.00) per claim is paid herein by the owner of said claims for the purpose of complying with the laws of the United States of America pertaining to assessment or annual maintenance and further development.

Sincerely,



Brian Langford
Mining Engineer
Phoenix Cement Company

Enclosures

RECEIVED
B.L.M. AZ STATE OFFICE
2005 AUG -5 P 2:08
PHOENIX, ARIZONA

Table 1

Numerical Sequence	Name of Claim	AMC Number	Yavapai County, AZ Recorder's Book #	Page
1	Libby 1B	207544	1570	700,701
2	Libby 1C	207545	1570	702,703
3	Libby 1D	207546	1570	704,705
4	Libby 1E	207547	1570	706,707
5	Libby 1F	207548	1570	708,709
6	Libby 2E	207554	1570	664,665
7	Libby 2F	207555	1570	666,667
8	Gypsum Heart A	207561	1570	678,679
9	Gypsum Heart B	207562	1570	680,681
10	Gypsum Heart C	207563	1570	682,683
11	Gypsum Heart 2A	207564	1570	692,693
12	Gypsum Heart 4B	207571	1570	720,721
13	Gypsum Heart 4C	207572	1570	722,723
14	Gypsum Heart 4D	207573	1570	724,725
15	Mormon Flat A	207598	1570	756,757
16	Troy D	207611	1570	776,777
17	Verde Star 8C	272763	1959	920
18	Verde Star 8D	272764	1959	922
19	Verde Star 8E	272765	1959	924
20	Verde Star 10A	272767	1959	928
21	Verde Star 10B	272768	1959	930
22	Verde Star 10C	272769	1959	932
23	Verde Star 10D	272770	1959	934
24	Verde Star 10E	272771	1959	936
25	Verde Star 10F	272772	1959	938
26	Verde Star 10G	272773	1959	940
27	Verde Star 10H	272774	1959	942
28	Verde Star 13A	272783	1959	963
29	Verde Star 13B	272784	1959	962
30	Verde Star 13D	272786	1959	966
31	Verde Star 13F	272788	1959	970
32	Verde Star 13H	272790	1959	974
33	Billy H	87732	260	74
34	Billy I	87733	260	75
35	Billy R	87736	260	84
36	Billy S	87737	260	85
37	Billy Fraction	87739	260	92
38	GH Mill Site 1	260521	1866	275,276
39	GH Mill Site 2	260522	1866	277,278
40	GH Mill Site 3	260523	1866	279,280

2005 AUG - 5
 PHOENIX, ARIZONA

RECEIVED
 B.L.M. AZ STATE OFFICE

ENTRYP IN COMPUTER

RE 9/15/05

40
 TMC

Numerical Sequence	Name of Claim	AMC Number	Yavapai County, AZ Recorder's Book #	Page #
41	GH Mill Site 4	260524	1866	281,282
42	GH Mill Site 11	260531	1866	295,296
43	GH Mill Site 12	260532	1866	297,298
44	GH Mill Site 14	260534	1866	301,302
45	GH Mill Site 15	263074	1881	550,551
46	GH Mill Site 16	263075	1881	548,549
47	Smiths Well 1	355391	3813	547
48	Smiths Well 2	355392	3813	548
49	Smiths Well 3	355393	3813	549
50	Smiths Well 4	355394	3813	550
51	Smiths Well 5	355395	3813	551
52	Smiths Well 6	355396	3813	552
53	Smiths Well 7	355397	3813	553
54	Smiths Well 8	355398	3813	554
55	Smiths Well 9	355399	3813	555
56	Smiths Well 10	355400	3813	556
57	Smiths Well 11	355401	3813	213
58	Smiths Well 12	355402	3815	214
59	Smiths Well 13	355403	3815	557
60	Smiths Well 14	355404	3813	215
61	Smiths Well 15	355405	3815	216
62	Smiths Well 16	355406	3815	217
63	Smiths Well 17	355407	3815	218
64	Smiths Well 18	355408	3815	219
65	Smiths Well 19	355409	3815	220

RECEIVED
B.L.M. AZ STATE OFFICE
2005 AUG -5 P 2:08
PHOENIX, ARIZONA

ENTERED BY COMPTON

RE 9/15/05

25
TMC

Hand Delivered

August 1, 2005

Bureau of Land Management
Arizona State Office
222 North Central Avenue
Phoenix, AZ 85004-2203

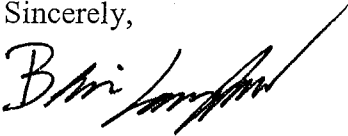
ATTN: Mining Claim Section

RE: 153 Mining Claims
Salt River Pima-Maricopa Indian Community d.b.a. Phoenix Cement Company

Dear Sirs:

Please find enclosed a check for \$19125.00 for payment of Annual Maintenance Fees for Intent to Hold on 153 mining claims. All of the following claims are in common and are in conjunction with patented land held by the owner, Salt River Pima-Maricopa Indian Community d.b.a. Phoenix Cement Company. One hundred twenty five dollars (\$125.00) per claim is paid herein by the owner of said claims for the purpose of complying with the laws of the United States of America pertaining to assessment or annual maintenance and further development.

Sincerely,



Brian Langford
Mining Engineer
Phoenix Cement Company

Enclosures

PHOENIX, ARIZONA

2005 AUG -5 P 2: 08

RECEIVED
B.L.M. AZ STATE OFFICE

Table 1

Numerical Sequence	Name of Claim	AMC Number	Yavapai County, AZ Recorder's Book #	Page #
1	Pima No. 1	356227	3917	472
2	Pima No. 2	356228	3917	473
3	Pima No. 3	356229	3917	474
4	Pima No. 4	356230	3917	475
5	Pima No. 5	356231	3917	476
6	Pima No. 6	356232	3917	477
7	Pima No. 7	356233	3917	478
8	Pima No. 8	356234	3917	479
9	Pima No. 9	356235	3917	480
10	Pima No. 10	356236	3917	481
11	Pima No. 11	356237	3917	482
12	Pima No. 12	356238	3917	483
13	Pima No. 13	356239	3917	484
14	Pima No. 14	356240	3917	485
15	Pima No. 15	356241	3917	486
16	Pima No. 16	356242	3917	487
17	Pima No. 17	356243	3917	488
18	Pima No. 18	356244	3917	489
19	Pima No. 19	356245	3917	490
20	Pima No. 20	356246	3917	491
21	Pima No. 21	356247	3917	492
22	Pima No. 22	356248	3917	493
23	Pima No. 23	356249	3917	494
24	Pima No. 24	356250	3917	495
25	Pima No. 25	356251	3917	496
26	Pima No. 26	356252	3917	497
27	Pima No. 27	356253	3917	498
28	Pima No. 28	356254	3917	499
29	Pima No. 29	356255	3917	500
30	Pima No. 30	356256	3917	501
31	Pima No. 31	356257	3917	502
32	Pima No. 32	356258	3917	503
33	Pima No. 33	356259	3917	504
34	Pima No. 34	356260	3917	505
35	Pima No. 35	356261	3917	506
36	Pima No. 36	356262	3917	507
37	Pima No. 37	356263	3917	508
38	Pima No. 38	356264	3917	509
39	Pima No. 39	356265	3917	510
40	Pima No. 40	356266	3917	511
41	Pima No. 41	356267	3917	512
42	Pima No. 42	356268	3917	513
43	Pima No. 43	356269	3917	514

2005 AUG 15
 PHOENIX, ARIZONA
 RECEIVED
 B.L.M. AZ STATE OFFICE

43

RE 9/15/05

Numerical Sequence	Name of Claim	AMC Number	Yavapai County, AZ Recorder's Book #	Page #
44	Pima No. 44	356270	3917	515
45	Pima No. 45	356271	3917	516
46	Pima No. 46	356272	3917	517
47	Pima No. 47	356273	3917	518
48	Salt River No. 1	356274	3917	519
49	Salt River No. 2	356275	3917	520
50	Salt River No. 3	356276	3917	521
51	Salt River No. 4	356277	3917	522
52	Salt River No. 5	356278	3917	523
53	Salt River No. 6	356279	3917	524
54	Salt River No. 7	356280	3917	525
55	Salt River No. 8	356281	3917	526
56	Salt River No. 9	356282	3917	527
57	Salt River No. 10	356283	3917	528
58	Salt River No. 11	356284	3917	529
59	Salt River No. 12	356285	3917	530
60	Salt River No. 13	356286	3917	531
61	Salt River No. 14	356287	3917	532
62	Salt River No. 15	356288	3917	533
63	Salt River No. 15A	356289	3917	534
64	Salt River No. 17	356290	3917	535
65	Salt River No. 18	356291	3917	536
66	Salt River No. 19	356292	3917	537
67	Salt River No. 20	356293	3917	538
68	Salt River No. 21	356294	3917	539
69	Salt River No. 22	356295	3917	540
70	Salt River No. 23	356296	3917	541
71	Salt River No. 24	356297	3917	542
72	Salt River No. 25	356298	3917	543
73	Salt River No. 26	356299	3917	544
74	Salt River No. 27	356300	3917	545
75	Salt River No. 28	356301	3917	546
76	Salt River No. 29	356302	3917	547
77	Salt River No. 30	356303	3917	548
78	Salt River No. 31	356304	3917	549
79	Salt River No. 32	356305	3917	550
80	Salt River No. 33	356306	3917	551
81	Salt River No. 34	356307	3917	552
82	Salt River No. 35	356308	3917	553
83	Salt River No. 36	356309	3917	554
84	Salt River No. 37	356310	3917	555
85	Salt River No. 38	356311	3917	556
86	Salt River No. 39	356312	3917	557
87	Salt River No. 40	356313	3917	558
88	Salt River No. 41	356314	3917	559
89	Salt River No. 42	356315	3917	560
90	Salt River No. 43	356316	3917	561

2005 AUG -5 P 2:09
 PHOENIX, ARIZONA

RECEIVED
 B.L.M. AZ STATE OFFICE

47

RE 9/15/05

Numerical Sequence	Name of Claim	AMC Number	Yavapai County, AZ Recorder's Book #	Page #
91	Salt River No. 44	356317	3917	562
92	Salt River No. 45	356318	3917	563
93	SRMG 1	360338	4123	140
94	SRMG 2	360339	4123	141
95	SRMG 3	360340	4123	142
96	SRMG 4	360341	4123	143
97	SRMG 5	360342	4123	144
98	SRMG 6	360343	4123	145
99	SRMG 7	360344	4123	146
100	SRMG 8	360345	4123	147
101	SRMG 9	360346	4123	148
102	SRMG 10	360347	4123	149
103	SRMG 11	360348	4123	150
104	SRMG 12	360349	4123	151
105	SRMG 13	360350	4123	152
106	SRMG 14	360351	4123	153
107	SRMG 15	360352	4123	154
108	SRMG 16	360353	4123	155
109	SRMG 17	360354	4123	156
110	SRMG 18	360355	4123	157
111	SRMG 19	360356	4123	158
112	SRMG 20	360357	4123	159
113	SRMG 21	360358	4123	160
114	SRMG 22	360359	4123	161
115	SRMG 23	360360	4123	162
116	SRMG 24	360361	4123	163
117	SRMG 25	360362	4123	164
118	SRMG 26	360363	4123	165
119	SRMG 27	360364	4123	166
120	SRMG 28	360365	4123	167
121	SRMG 29	360366	4123	168
122	SRMG 30	360367	4123	169
123	SRMG 31	360368	4123	170
124	SRMG 32	360369	4123	171
125	SRMG 33	360370	4123	172
126	SRMG 34	366714	4289	291
127	SRMG 35	360372	4123	174
128	SRMG 36	360373	4123	175
129	SRMG 37	360374	4123	176
130	SRMG 38	360375	4123	177
131	SRMG 39	360376	4123	178
132	SRMG 40	360377	4123	179
133	SRMG 41	360378	4123	180
134	SRMG 42	360379	4123	181
135	SRMG 43	360380	4123	182
136	SRMG 44	360381	4123	183
137	SRMG 45	360382	4123	184

PHOENIX, ARIZONA

RECEIVED
S. M. AZ STATE OFFICE

RE 9/15/05

47

Numerical Sequence	Name of Claim	AMC Number	Yavapai County, AZ Recorder's Book #	Page #
138	SRMG 46	360383	4123	185
139	SRMG 47	360384	4123	186
140	SRMG 48	360385	4123	187
141	SRMG 49	360386	4123	188
142	SRMG 50	360387	4123	189
143	SRMG 51	360388	4123	190
144	SRMG 52	360389	4123	191
145	SRMG 53	360390	4123	192
146	SRMG 54	360391	4123	193
147	SRMG 55	360392	4289	292
148	SRMG 56	360393	4289	293
149	SRMG 57	360394	4289	294
150	SRMG 58	360395	4289	295
151	SRMG 59	360396	4289	296
152	SRMG 60	360397	4289	297
153	SRMG 61	360398	4289	298

16

RECEIVED
 B.L.M. AZ STATE OFFICE
 2005 AUG -5 P 2:09
 PHOENIX, ARIZONA

RECORDED & INDEXED

RE 9/15/05

United States Department of the Interior
Bureau of Land Management
 BUSINESS & SUPPORT SVCS DIV
 222 N CENTRAL AVE
 PHOENIX, AZ 85004 -2203
 Phone: (602) 417-9200

Receipt	
No:	1115002

Transaction #: 1153790
 Date of Transaction: 07/22/2005

CUSTOMER:	GREGG ST CLAIR PHX CEMENT CO BOX 428 3000 W CEMENT PLNT RD CLARKDALE, AZ 86324
-----------	--

LINE #	QTY	DESCRIPTION	REMARKS	UNIT PRICE	TOTAL
1	1.00	LOCATABLE MINERALS / MINING CLAIMS-NEW, UNADJUDI, ONE OR MORE AUTH NO'S / NEW MINING CLAIM LOCATION FEE \$30 (1993) CASES: AMC366714/\$30.00		- n/a -	30.00
2	1.00	LOCATABLE MINERALS / MINING CLAIMS-NEW, UNADJUDI, ONE OR MORE AUTH NO'S / NEW MINING CLAIM SVC CHG \$10 (1930) CASES: AMC366714/\$10.00		- n/a -	10.00
3	1.00	LOCATABLE MINERALS / MINING CLAIMS-NEW, UNADJUDI, ONE OR MORE AUTH NO'S / NEW MINING CLM MAINT FEE \$125 (1993) CASES: AMC366714/\$125.00		- n/a -	125.00
4	2.00	LOCATABLE MINERALS / MINING CLAIMS-NOT NEW-UNADJUD, ONE AUTH NO. ONLY / MINING CLAIM MONEY RECEIVED (455) CASES: AMC366714/\$0.00, AMC360393/\$35.00	AMEND/7	- n/a -	35.00
TOTAL:					\$200.00

RE 11/29/05

ENTERED IN COMPUTER

PAYMENT INFORMATION

NOTE: Items will appear on credit card statement as "Bureau of Land Management".

1	AMOUNT:	\$200.00	POSTMARKED:	N/A
	TYPE:	CREDIT CARD	RECEIVED:	07/22/2005
	NAME:	SALT RIVER MATERIALS LANDFORD, BRIAN BOX 428 CLARKDALE AZ 86324		
	CARD NO:	XXXXXXXXXXXX6848	AUTH CODE:	073796
	NAME ON CARD:	BRIAN L LANGFORD		
	EXPIRES:	07/31/2006		
	SIGNATURE:			

REMARKS

This receipt was generated by the automated BLM Collections and Billing System and is a paper representation of a portion of the official electronic record contained therein.

When Recorded, Mail TO:

Gregg St.Clair
Phoenix Cement Company
P.O. Box 428
3000 W. Cement Plant Road
Clarkdale, AZ 86324

THIS IS A CONFORMED COPY OF INSTRUMENT
RECORDED ON DATE 07/21/05 TIME 4:29 P
IN BOOK 4289 PAGE 292
ANA WAYMAN-TRUJILLO, RECORDER
Jean Rolusin DEPUTY

Ammended Notice of Mining Location

FEE
\$5 ✓
\$8 ✓
\$5
\$1 ✓
\$2 ✓

RECEIVED
B.L.M. AZ STATE OFFICE
2005 JUL 22 A 9: 09
PHOENIX, ARIZONA

ARIZONA AMENDED LOCATION NOTICE PLACER MINING CLAIM SRMG 56

NOTICE IS HEREBY GIVEN that Phoenix Cement Company, whose current mailing address is 3000 West Cement Plant Road, Clarkdale, AZ 86324 makes this amended location of the SRMG 56 placer mining claim in the Verde Mining District, Yavapai County, Arizona.

The general course of this claim is east to west and said claim is located within Lot 2 of Section 2, Township 16 North, Range 2 East, Gila Salt River Base and Meridian, Arizona. This claim is approximately 12.6 acres and runs from the location monument on which this notice is posted as follows:

Beginning at the point at which this location notice is posted, thence Northeastward approximately 25 feet to a monument being the northeastern corner of the claim, thence, westward approximately 1320 Feet to a monument, thence, southward approximately 415 Feet to a monument, thence eastward approximately 1320 Feet to a monument, thence, northward approximately 415 Feet to a monument, being the point of beginning.

This claim is marked by four monuments consisting of a 2"x2"x8' wooden post at each corner of the claim. The original location notice is recorded in the Official Records of Yavapai County, Arizona, and filed with the Bureau of Land Management, Department of Interior, as follows:

Name of Claim	Date	Book	Page	BLM Serial Number
SRMG 56	2/27/2004	4123	195	360393

This amendment location is made for the purposes of adjusting the boundaries of said claim and correcting any defects which may exist in the original location or the record thereof. This claim amendment does not extend onto nor is it intended to appropriate any portion of Township 17 North, Range 2 East, G&SRB&M, Yavapai County, Arizona, notwithstanding the actual position of any claim monument marking the north line of this claim as amended.

DATED AND POSTED on the ground this 14th day of July, 2005.

Located by Phoenix Cement Company, 3000 West Cement Plant Road, Clarkdale, AZ 86324

Gregg St. Clair *Gregg St. Clair* Agent

Lot 4	Lot 3	Lot 2	Lot 1
Lot 5	Lot 6	Lot 7	Lot 8

RECEIVED
B.L.M. AZ STATE OFFICE
2005 JUL 22 A 9: 09
PHOENIX, ARIZONA

When Recorded, Mail TO:

Gregg St.Clair
Phoenix Cement Company
P.O. Box 428
3000 W. Cement Plant Road
Clarkdale, AZ 86324

THIS IS A CONFORMED COPY OF INSTRUMENT
RECORDED ON DATE 07/21/05 TIME 4:29 P
IN BOOK 4287 PAGE 293
ANA WAYMAN-TRUJILLO, RECORDER
Jean Robinson DEPUTY

FF
\$ 5
88 ✓
88
88 ✓
88

Ammended Notice of Mining Location

RECEIVED
B.L.M. AZ STATE OFFICE
2005 JUL 22 A 9: 09
PHOENIX, ARIZONA

ARIZONA AMENDED LOCATION NOTICE PLACER MINING CLAIM SRMG 57

NOTICE IS HEREBY GIVEN that Phoenix Cement Company, whose current mailing address is 3000 West Cement Plant Road, Clarkdale, AZ 86324 makes this amended location of the SRMG 57 placer mining claim in the Verde Mining District, Yavapai County, Arizona.

The general course of this claim is east to west and said claim is located within Lot 1 of Section 2, Township 16 North, Range 2 East, Gila Salt River Base and Meridian, Arizona. This claim is approximately 12.6 acres and runs from the location monument on which this notice is posted as follows:

Beginning at the point at which this location notice is posted, thence Northeastward approximately 25 feet to a monument being the northeastern corner of the claim, thence, westward approximately 1320 Feet to a monument, thence, southward approximately 415 Feet to a monument, thence eastward approximately 1320 Feet to a monument, thence, northward approximately 415 Feet to a monument, being the point of beginning.


This claim is marked by four monuments consisting of a 2"x2"x8' wooden post at each corner of the claim. The original location notice is recorded in the Official Records of Yavapai County, Arizona, and filed with the Bureau of Land Management, Department of Interior, as follows:

Name of Claim	Date	Book	Page	BLM Serial Number
SRMG 57	2/27/2004	4123	196	360394

This amendment location is made for the purposes of adjusting the boundaries of said claim and correcting any defects which may exist in the original location or the record thereof. This claim amendment does not extend onto nor is it intended to appropriate any portion of Township 17 North, Range 2 East, G&SRB&M, Yavapai County, Arizona, notwithstanding the actual position of any claim monument marking the north line of this claim as amended.

DATED AND POSTED on the ground this 14th day of July, 2005.

Located by Phoenix Cement Company, 3000 West Cement Plant Road, Clarkdale, AZ 86324

Gregg St. Clair  Agent

Lot 4	Lot 3	Lot 2	Lot 1
Lot 5	Lot 6	Lot 7	Lot 8

RECEIVED
B.L.M. AZ STATE OFFICE
2005 JUL 22 A 9: 09
PHOENIX, ARIZONA

When Recorded, Mail TO:

Gregg St. Clair
Phoenix Cement Company
P.O. Box 428
3000 W. Cement Plant Road
Clarkdale, AZ 86324

THIS IS A CONFORMED COPY OF INSTRUMENT

RECORDED ON DATE 07/21/05 TIME 4:29p

IN BOOK 4289 PAGE 294

ANA WAYMAN-TRUJILLO, RECORDER

Jean Rolison DEPUTY

Ammended Notice of Mining Location

FEE
\$5 ✓
\$8 ✓
\$5 ✓
\$1 ✓
\$4 ✓

RECEIVED
B.L.M. AZ STATE OFFICE
2005 JUL 22 A 9: 09
PHOENIX, ARIZONA

ARIZONA AMENDED LOCATION NOTICE PLACER MINING CLAIM SRMG 58

NOTICE IS HEREBY GIVEN that Phoenix Cement Company, whose current mailing address is 3000 West Cement Plant Road, Clarkdale, AZ 86324 makes this amended location of the **SRMG 58** placer mining claim in the Verde Mining District, Yavapai County, Arizona.

The general course of this claim is east to west and said claim is located within Lot 4 of Section 1, Township 16 North, Range 2 East, Gila Salt River Base and Meridian, Arizona. This claim is approximately 12.6 acres and runs from the location monument on which this notice is posted as follows:

Beginning at the point at which this location notice is posted, thence Northeastward approximately 25 feet to a monument being the northeastern corner of the claim, thence, westward approximately 1320 Feet to a monument, thence, southward approximately 415 Feet to a monument, thence eastward approximately 1320 Feet to a monument, thence, northward approximately 415 Feet to a monument, being the point of beginning.

This claim is marked by four monuments consisting of a 2"x2"x8' wooden post at each corner of the claim. The original location notice is recorded in the Official Records of Yavapai County, Arizona, and filed with the Bureau of Land Management, Department of Interior, as follows:

Name of Claim	Date	Book	Page	BLM Serial Number
SRMG 58	2/27/2004	4123	197	360395

This amendment location is made for the purposes of adjusting the boundaries of said claim and correcting any defects which may exist in the original location or the record thereof. This claim amendment does not extend onto nor is it intended to appropriate any portion of Township 17 North, Range 2 East, G&SRB&M, Yavapai County, Arizona, notwithstanding the actual position of any claim monument marking the north line of this claim as amended.

DATED AND POSTED on the ground this 14th day of July, 2005.

Located by Phoenix Cement Company, 3000 West Cement Plant Road, Clarkdale, AZ 86324

Gregg St. Clair  Agent

Lot 4	Lot 3	Lot 2	Lot 1
Lot 5	Lot 6	Lot 7	Lot 8

RECEIVED
B.L.M. AZ STATE OFFICE
2005 JUL 22 A 9: 09
PHOENIX, ARIZONA

When Recorded, Mail TO:

Gregg St.Clair
Phoenix Cement Company
P.O. Box 428
3000 W. Cement Plant Road
Clarkdale, AZ 86324

THIS IS A CONFORMED COPY OF INSTRUMENT
RECORDED ON DATE 07/21/05 TIME 4:29p
IN BOOK 4289 PAGE 295
ANA WAYMAN-TRUJILLO, RECORDER
Jean Rolerson DEPUTY

Ammended Notice of Mining Location

FILE
\$5
\$5 ✓
\$5
\$5 ✓
\$5 4

RECEIVED
B.L.M. AZ STATE OFFICE
2005 JUL 22 A 9: 09
PHOENIX, ARIZONA

**ARIZONA AMENDED LOCATION NOTICE
PLACER MINING CLAIM SRMG 59**

NOTICE IS HEREBY GIVEN that Phoenix Cement Company, whose current mailing address is 3000 West Cement Plant Road, Clarkdale, AZ 86324 makes this amended location of the **SRMG 59** placer mining claim in the Verde Mining District, Yavapai County, Arizona.

The general course of this claim is east to west and said claim is located within Lot 3 of Section 1, Township 16N, Range 2E, Gila Salt River Base and Meridian, Arizona. This claim is approximately 12.6 acres and runs from the location monument on which this notice is posted as follows:

Beginning at the point at which this location notice is posted, thence Northeastward approximately 25 feet to a monument being the northeastern corner of the claim, thence, westward approximately 1320 Feet to a monument, thence, southward approximately 416 Feet to a monument, thence eastward approximately 1320 Feet to a monument, thence, northward approximately 416 Feet to a monument, being the point of beginning.

This claim is marked by four monuments consisting of a 2"x2"x8' wooden post at each corner of the claim. The original location notice is recorded in the Official Records of Yavapai County, Arizona, and filed with the Bureau of Land Management, Department of Interior, as follows:

Name of Claim	Date	Book	Page	BLM Serial Number
SRMG 59	2/27/2004	4123	198	360396

This amendment location is made for the purposes of adjusting the boundaries of said claim and correcting any defects which may exist in the original location or the record thereof. This claim amendment does not extend onto nor is it intended to appropriate any portion of Township 17 North, Range 2 East, G&SRB&M, Yavapai County, Arizona, notwithstanding the actual position of any claim monument marking the north line of this claim as amended.

DATED AND POSTED on the ground this 14th day of July, 2005.

Located by Phoenix Cement Company, 3000 West Cement Plant Road, Clarkdale, AZ 86324

Gregg St. Clair *Gregg St. Clair* Agent

Lot 4	Lot 3	Lot 2	Lot 1
Lot 5	Lot 6	Lot 7	Lot 8

RECEIVED
B.L.M. AZ STATE OFFICE
2005 JUL 22 A 9: 09
PHOENIX, ARIZONA

When Recorded, Mail TO:

Gregg St.Clair
Phoenix Cement Company
P.O. Box 428
3000 W. Cement Plant Road
Clarkdale, AZ 86324

THIS IS A CONFORMED COPY OF INSTRUMENT
RECORDED ON DATE 07/21/05 TIME 4:29p
IN BOOK 4289 PAGE 296
ANA WAYMAN-TRUJILLO, RECORDER
Jean Rolison DEPUTY

Ammended Notice of Mining Location

FEE
\$5
\$8 ✓
\$5
\$1 ✓
\$4 ✓

RECEIVED
B.L.M. AZ STATE OFFICE
2005 JUL 22 A 9: 09
PHOENIX, ARIZONA

**ARIZONA AMENDED LOCATION NOTICE
PLACER MINING CLAIM SRMG 60**

NOTICE IS HEREBY GIVEN that Phoenix Cement Company, whose current mailing address is 3000 West Cement Plant Road, Clarkdale, AZ 86324 makes this amended location of the **SRMG 60** placer mining claim in the Verde Mining District, Yavapai County, Arizona.

The general course of this claim is east to west and said claim is located within Lot 2 of Section 1, Township 16 North, Range 2 East, Gila Salt River Base and Meridian, Arizona. This claim is approximately 12.6 acres and runs from the location monument on which this notice is posted as follows:

Beginning at the point at which this location notice is posted, thence Northeastward approximately 25 feet to a monument being the northeastern corner of the claim, thence, westward approximately 1320 Feet to a monument, thence, southward approximately 415 Feet to a monument, thence eastward approximately 1320 Feet to a monument, thence, northward approximately 415 Feet to a monument, being the point of beginning.

This claim is marked by four monuments consisting of a 2"x2"x8' wooden post at each corner of the claim. The original location notice is recorded in the Official Records of Yavapai County, Arizona, and filed with the Bureau of Land Management, Department of Interior, as follows:

Name of Claim	Date	Book	Page	BLM Serial Number
SRMG 60	2/27/2004	4123	199	360397

This amendment location is made for the purposes of adjusting the boundaries of said claim and correcting any defects which may exist in the original location or the record thereof. This claim amendment does not extend onto nor is it intended to appropriate any portion of Township 17 North, Range 2 East, G&SRB&M, Yavapai County, Arizona, notwithstanding the actual position of any claim monument marking the north line of this claim as amended.

DATED AND POSTED on the ground this 14th day of July, 2005.

Located by Phoenix Cement Company, 3000 West Cement Plant Road, Clarkdale, AZ 86324

Gregg St.Clair  Agent

Lot 4	Lot 3	Lot 2	Lot 1
Lot 5	Lot 9	Lot 7	Lot 8

PHOENIX, ARIZONA

2005 JUL 22 A 9: 09

RECEIVED
BLM, AZ STATE OFFICE

When Recorded, Mail TO:

Gregg St.Clair
Phoenix Cement Company
P.O. Box 428
3000 W. Cement Plant Road
Clarkdale, AZ 86324

THIS IS A CONFORMED COPY OF INSTRUMENT
RECORDED ON DATE 07/21/05 TIME 4:29p
IN BOOK 4289 PAGE 297
ANA WAYMAN-TRUJILLO, RECORDER
Jean Robison DEPUTY

FEE
\$5 ✓
\$8 ✓
\$5
\$1 ✓
\$14 ✓

Ammended Notice of Mining Location

RECEIVED
B.L.M. AZ STATE OFFICE
2005 JUL 22 A 9: 09
PHOENIX, ARIZONA

**ARIZONA AMENDED LOCATION NOTICE
PLACER MINING CLAIM SRMG 61**

NOTICE IS HEREBY GIVEN that Phoenix Cement Company, whose current mailing address is 3000 West Cement Plant Road, Clarkdale, AZ 86324 makes this amended location of the **SRMG 61** placer mining claim in the Verde Mining District, Yavapai County, Arizona.

The general course of this claim is east to west and said claim is located within Lot 1 of Section 1, Township 16 North, Range 2 East, Gila Salt River Base and Meridian, Arizona. This claim is approximately 12.5 acres and runs from the location monument on which this notice is posted as follows:

Beginning at the point at which this location notice is posted, thence Northeastward approximately 25 feet to a monument being the northeastern corner of the claim, thence, westward approximately 1320 Feet to a monument, thence, southward approximately 415 Feet to a monument, thence eastward approximately 1320 Feet to a monument, thence, northward approximately 415 Feet to a monument, being the point of beginning.

This claim is marked by four monuments consisting of a 2"x2"x8' wooden post at each corner of the claim. The original location notice is recorded in the Official Records of Yavapai County, Arizona, and filed with the Bureau of Land Management, Department of Interior, as follows:

Name of Claim	Date	Book	Page	BLM Serial Number
SRMG 61	2/27/2004	4123	200	360398

This amendment location is made for the purposes of adjusting the boundaries of said claim and correcting any defects which may exist in the original location or the record thereof. This claim amendment does not extend onto nor is it intended to appropriate any portion of Township 17 North, Range 2 East, G&SRB&M, Yavapai County, Arizona, notwithstanding the actual position of any claim monument marking the north line of this claim as amended.

DATED AND POSTED on the ground this 14th day of July, 2005.

Located by Phoenix Cement Company, 3000 West Cement Plant Road, Clarkdale, AZ 86324

Gregg St.Clair *Gregg St. Clair* Agent

Lot 4	Lot 3	Lot 2	Lot 1
lot 5	lot 6	lot 7	lot 8

RECEIVED
B.L.M. AZ STATE OFFICE
2005 JUL 22 A 9: 10
PHOENIX, ARIZONA

When Recorded, Mail TO:

Gregg St.Clair
Phoenix Cement Company
P.O. Box 428
3000 W. Cement Plant Road
Clarkdale, AZ 86324

THIS IS A CONFORMED COPY OF INSTRUMENT
RECORDED ON DATE 07/21/05 TIME 4:29 p
IN BOOK 4289 PAGE 298
ANA WAYMAN-TRUJILLO, RECORDER

Jean Robinson DEPUTY

FEE
\$5 ✓
\$8 ✓
\$5
\$1 ✓
\$4 ✓

Ammended Notice of Mining Location

RECEIVED
B.L.M. AZ STATE OFFICE
2005 JUL 22 A 9:10
PHOENIX, ARIZONA

**ARIZONA AMENDED LOCATION NOTICE
PLACER MINING CLAIM SRMG 55**

*7 Amended
#35
TR*

NOTICE IS HEREBY GIVEN that Phoenix Cement Company, whose current mailing address is 3000 West Cement Plant Road, Clarkdale, AZ 86324 makes this amended location of the SRMG 55 placer mining claim in the Verde Mining District, Yavapai County, Arizona.

The general course of this claim is east to west and said claim is located within Lot 3 of Section 2, Township 16North, Range 2East, Gila Salt River Base and Meridian, Arizona. This claim is approximately 12.6 acres and runs from the location monument on which this notice is posted as follows:

Beginning at the point at which this location notice is posted, thence Northeastward approximately 25 feet to a monument being the northeastern corner of the claim, thence, westward approximately 1320 Feet to a monument, thence, southward approximately 415 Feet to a monument, thence eastward approximately 1320 Feet to a monument, thence, northward approximately 415 Feet to a monument, being the point of beginning.

This claim is marked by four monuments consisting of a 2"x2"x8' wooden post at each corner of the claim. The original location notice is recorded in the Official Records of Yavapai County, Arizona, and filed with the Bureau of Land Management, Department of Interior, as follows:

Name of Claim	Date	Recorded Book	Page	BLM Serial Number
SRMG 55	2/27/2004	4123	194	360392

This amendment location is made for the purposes of adjusting the boundaries of said claim and correcting any defects which may exist in the original location or the record thereof. This claim amendment does not extend onto nor is it intended to appropriate any portion of Township 17 North, Range 2 East, G&SRB&M, Yavapai County, Arizona, notwithstanding the actual position of any claim monument marking the north line of this claim as amended.

DATED AND POSTED on the ground this 14th day of July, 2005.

Located by Phoenix Cement Company, 3000 West Cement Plant Road, Clarkdale, AZ 86324

Gregg St. Clair *[Signature]* Agent

Lot 4	Lot 3	Lot 2	Lot 1
Lot 5	Lot 6	Lot 7	Lot 8

RECEIVED
B.L.M. AZ STATE OFFICE
2005 JUL 22 A 9: 09
PHOENIX, ARIZONA

PHOENIX CEMENT

P.O. BOX 428 • CLARKDALE, ARIZONA 86324 • (928) 634-2261

AMC 356227

AMC 360338

CERTIFIED MAIL-RETURN RECEIPT REQUESTED

August 4, 2004

Bureau of Land Management
Arizona State Office
222 North Central Avenue
Phoenix, AZ 85004-2203

ATTN: Mining Claim Section

RE: 153 Mining Claims
Salt River Pima-Maricopa Indian Community d.b.a. Phoenix Cement Company

Dear Sirs:

Please find enclosed a check for \$19125.00 for payment of Annual Maintenance Fees for Intent to Hold on 153 mining claims. All of the following claims are in common and are in conjunction with patented land held by the owner, Salt River Pima-Maricopa Indian Community d.b.a. Phoenix Cement Company. One hundred twenty five dollars (\$125.00) per claim is paid herein by the owner of said claims for the purpose of complying with the laws of the United States of America pertaining to assessment or annual maintenance and further development.

Sincerely,

Robert Blackford

Robert Blackford
Quarry Superintendent
Phoenix Cement Company

153 x 125.00 = 19,125.00
TSS
Receipt # 931243

Enclosures

RECEIVED
BLM, AZ STATE OFFICE
2004 AUG 18 A 10: 38
PHOENIX, ARIZONA

ENTERED IN COMPUTER

RE 8/30/04



AMC 356227
 AMC 360338

Numerical Sequence	Name of Claim	AMC Number	Yavapai County, AZ Recorder's Book #	Page #
1	Pima No. 1	356227	3917	472
2	Pima No. 2	356228	3917	473
3	Pima No. 3	356229	3917	474
4	Pima No. 4	356230	3917	475
5	Pima No. 5	356231	3917	476
6	Pima No. 6	356232	3917	477
7	Pima No. 7	356233	3917	478
8	Pima No. 8	356234	3917	479
9	Pima No. 9	356235	3917	480
10	Pima No. 10	356236	3917	481
11	Pima No. 11	356237	3917	482
12	Pima No. 12	356238	3917	483
13	Pima No. 13	356239	3917	484
14	Pima No. 14	356240	3917	485
15	Pima No. 15	356241	3917	486
16	Pima No. 16	356242	3917	487
17	Pima No. 17	356243	3917	488
18	Pima No. 18	356244	3917	489
19	Pima No. 19	356245	3917	490
20	Pima No. 20	356246	3917	491
21	Pima No. 21	356247	3917	492
22	Pima No. 22	356248	3917	493
23	Pima No. 23	356249	3917	494
24	Pima No. 24	356250	3917	495
25	Pima No. 25	356251	3917	496
26	Pima No. 26	356252	3917	497
27	Pima No. 27	356253	3917	498
28	Pima No. 28	356254	3917	499
29	Pima No. 29	356255	3917	500
30	Pima No. 30	356256	3917	501
31	Pima No. 31	356257	3917	502
32	Pima No. 32	356258	3917	503
33	Pima No. 33	356259	3917	504
34	Pima No. 34	356260	3917	505
35	Pima No. 35	356261	3917	506
36	Pima No. 36	356262	3917	507
37	Pima No. 37	356263	3917	508
38	Pima No. 38	356264	3917	509
39	Pima No. 39	356265	3917	510
40	Pima No. 40	356266	3917	511
41	Pima No. 41	356267	3917	512
42	Pima No. 42	356268	3917	513
43	Pima No. 43	356269	3917	514
44	Pima No. 44	356270	3917	515
45	Pima No. 45	356271	3917	516

2004 AUG 18 AM 10:38

RECEIVED
 B.L.M. AZ STATE OFFICE

ENTERED IN COMPUTER

8/30/04

15/28

Numerical Sequence	Name of Claim	AMC Number	Yavapai County, AZ Recorder's Book #	Page #
46	Pima No. 46	356272	3917	517
47	Pima No. 47	356273	3917	518
48	Salt River No. 1	356274	3917	519
49	Salt River No. 2	356275	3917	520
50	Salt River No. 3	356276	3917	521
51	Salt River No. 4	356277	3917	522
52	Salt River No. 5	356278	3917	523
53	Salt River No. 6	356279	3917	524
54	Salt River No. 7	356280	3917	525
55	Salt River No. 8	356281	3917	526
56	Salt River No. 9	356282	3917	527
57	Salt River No. 10	356283	3917	528
58	Salt River No. 11	356284	3917	529
59	Salt River No. 12	356285	3917	530
60	Salt River No. 13	356286	3917	531
61	Salt River No. 14	356287	3917	532
62	Salt River No. 15	356288	3917	533
63	Salt River No. 15A	356289	3917	534
64	Salt River No. 17	356290	3917	535
65	Salt River No. 18	356291	3917	536
66	Salt River No. 19	356292	3917	537
67	Salt River No. 20	356293	3917	538
68	Salt River No. 21	356294	3917	539
69	Salt River No. 22	356295	3917	540
70	Salt River No. 23	356296	3917	541
71	Salt River No. 24	356297	3917	542
72	Salt River No. 25	356298	3917	543
73	Salt River No. 26	356299	3917	544
74	Salt River No. 27	356300	3917	545
75	Salt River No. 28	356301	3917	546
76	Salt River No. 29	356302	3917	547
77	Salt River No. 30	356303	3917	548
78	Salt River No. 31	356304	3917	549
79	Salt River No. 32	356305	3917	550
80	Salt River No. 33	356306	3917	551
81	Salt River No. 34	356307	3917	552
82	Salt River No. 35	356308	3917	553
83	Salt River No. 36	356309	3917	554
84	Salt River No. 37	356310	3917	555
85	Salt River No. 38	356311	3917	556
86	Salt River No. 39	356312	3917	557
87	Salt River No. 40	356313	3917	558
88	Salt River No. 41	356314	3917	559
89	Salt River No. 42	356315	3917	560
90	Salt River No. 43	356316	3917	561
91	Salt River No. 44	356317	3917	562
92	Salt River No. 45	356318	3917	563

2014 AUG 18 A 10 38

RECEIVED
B.L.M. AZ STATE OFFICE

ENTERED IN COMPUTER

7/30/04

117
JEL

Numerical Sequence	Name of Claim	AMC Number	Yavapai County, AZ Recorder's Book #	Page #
93	SRMG 1	360338	4123	140
94	SRMG 2	360339	4123	141
95	SRMG 3	360340	4123	142
96	SRMG 4	360341	4123	143
97	SRMG 5	360342	4123	144
98	SRMG 6	360343	4123	145
99	SRMG 7	360344	4123	146
100	SRMG 8	360345	4123	147
101	SRMG 9	360346	4123	148
102	SRMG 10	360347	4123	149
103	SRMG 11	360348	4123	150
104	SRMG 12	360349	4123	151
105	SRMG 13	360350	4123	152
106	SRMG 14	360351	4123	153
107	SRMG 15	360352	4123	154
108	SRMG 16	360353	4123	155
109	SRMG 17	360354	4123	156
110	SRMG 18	360355	4123	157
111	SRMG 19	360356	4123	158
112	SRMG 20	360357	4123	159
113	SRMG 21	360358	4123	160
114	SRMG 22	360359	4123	161
115	SRMG 23	360360	4123	162
116	SRMG 24	360361	4123	163
117	SRMG 25	360362	4123	164
118	SRMG 26	360363	4123	165
119	SRMG 27	360364	4123	166
120	SRMG 28	360365	4123	167
121	SRMG 29	360366	4123	168
122	SRMG 30	360367	4123	169
123	SRMG 31	360368	4123	170
124	SRMG 32	360369	4123	171
125	SRMG 33	360370	4123	172
126	SRMG 34	360371	4123	173
127	SRMG 35	360372	4123	174
128	SRMG 36	360373	4123	175
129	SRMG 37	360374	4123	176
130	SRMG 38	360375	4123	177
131	SRMG 39	360376	4123	178
132	SRMG 40	360377	4123	179
133	SRMG 41	360378	4123	180
134	SRMG 42	360379	4123	181
135	SRMG 43	360380	4123	182
136	SRMG 44	360381	4123	183
137	SRMG 45	360382	4123	184
138	SRMG 46	360383	4123	185
139	SRMG 47	360384	4123	186

2004 AUG 18 A 10: 38

RECEIVED
B.L.M. AZ STATE OFFICE

ENTERED IN COMPUTER
28 8/30/2004

Numerical Sequence	Name of Claim	AMC Number	Yavapai County, AZ Recorder's Book #	Page #
140	SRMG 48	360385	4123	187
141	SRMG 49	360386	4123	188
142	SRMG 50	360387	4123	189
143	SRMG 51	360388	4123	190
144	SRMG 52	360389	4123	191
145	SRMG 53	360390	4123	192
146	SRMG 54	360391	4123	193
147	SRMG 55	360392	4123	194
148	SRMG 56	360393	4123	195
149	SRMG 57	360394	4123	196
150	SRMG 58	360395	4123	197
151	SRMG 59	360396	4123	198
152	SRMG 60	360397	4123	199
153	SRMG 61	360398	4123	200

RECEIVED
B.L.M. AZ STATE OFFICE
2004 AUG 18 A 10:38
PHOENIX, ARIZONA

ENTERED IN COMPUTER

ZE 8/30/2004

United States Department of the Interior
Bureau of Land Management
 BUSINESS & SUPPORT SVCS DIV
 222 N CENTRAL AVE
 PHOENIX, AZ 85004 -2203
 Phone: (602) 417-9200

Receipt	
No:	931243

Transaction #: 965512
Date of Transaction: 08/18/2004
CUSTOMER: PHOENIX CEMENT CO BOX 428 CLARKDALE, AZ 86324

LINE #	QTY	DESCRIPTION	REMARKS	UNIT PRICE	TOTAL
1	1.00	LOCATABLE MINERALS / MINING CLAIMS-NOT NEW-UNADJUD, ONE AUTH NO. ONLY / MINING CLAIM MONEY RECEIVED (455) CASES: AMC356227/\$19125.00	MAIN FEE 2005 (153)	- n/a -	19125.00
TOTAL:					\$19,125.00

PAYMENT INFORMATION			
1	AMOUNT:	\$19,125.00	POSTMARKED: N/A
	TYPE:	CHECK	RECEIVED: 08/18/2004
	CHECK NO:	42776	
	NAME:	PHOENIX CEMENT CO BOX 428 CLARKDALE AZ 86324	

REMARKS

This receipt was generated by the automated BLM Collections and Billing System and is a paper representation of a portion of the official electronic record contained therein.

*\$125 Refunded. AMC 360371 closed.
10/22/04 RB*

Authorized Date10/22/2004

Instructions toREFUND \$125 TO PHOENIX CEMENT CO RECEIPT # 931243 FOR 2005

AccountsMAINT FEE AMC 360371 CLOSED AB

Login ID2393

Entry Date10/22/2004

Total Amount\$125.00


3833 (933) AB

October 22, 2004

Phoenix Cement Co

BLM has received your 2005 Maintenance Fee payment, totaling \$19,125. However, one of the mining claims, AMC 360371 is closed.

Therefore, \$125 is being refunded to you. You should receive a refund check within 4 – 6 weeks. If you have any questions regarding this action please contact Amy Bunda at 602-417-9334.


Amy Bunda
Land Law Examiner

NOTICE!!

These documents have been scanned!

Do not place un-scanned documents beneath this notice!

Do not remove this notice from this file!

GPO Jacket No. 560-102
Print Order 61540
Rise Business Services, LLC
Job=AZ15 6/6/2019



Box Number= AZ15120



Claim Begin-End: AMC360338-AMC360398

5 Miscellaneous



AZ15120-14

AMC359689-AMC360338

**NO
DOCUMENTS
FOUND**

NO DOCUMENTS FOUND
NO DOCUMENTS FOUND

NOTICE!!

These documents have been scanned!

Do not place un-scanned documents beneath this notice!

Do not remove this notice from this file!

GPO Jacket No. 560-102
Print Order 61540
Rise Business Services, LLC
Job=AZ15 6/6/2019



Box Number= AZ15120



Claim Begin-End: AMC360338-AMC360398

6 Location Notices-Amendments and Supporting Documents



AZ15120-14

AMC359689-AMC360338

When Recorded, Mail TO:

Gregg St.Clair
Phoenix Cement Company
P.O. Box 428
3000 W. Cement Plant Road
Clarkdale, AZ 86324

THIS IS A CONFORMED COPY OF INSTRUMENT
RECORDED ON DATE 07/21/05 TIME 4:29p
IN BOOK 4289 PAGE 297
ANA WAYMAN-TRUJILLO, RECORDER
Jean Robinson DEPUTY

FEE
\$5
\$8 ✓
\$5
\$1 ✓
\$14 ✓

Ammended Notice of Mining Location

RECEIVED
B.L.M. AZ STATE OFFICE
2005 JUL 22 A 9:09
PHOENIX, ARIZONA

AMC 360398

When Recorded, Mail TO:

Gregg St.Clair
Phoenix Cement Company
P.O. Box 428
3000 W. Cement Plant Road
Clarkdale, AZ 86324

THIS IS A CONFORMED COPY OF INSTRUMENT
RECORDED ON DATE 07/21/05 TIME 4:29p
IN BOOK 4289 PAGE 296
ANA WAYMAN-TRUJILLO, RECORDER
Jean Rolison DEPUTY

Ammended Notice of Mining Location

FEE
\$ 5
\$8 ✓
\$5
\$1 ✓
\$ 14

AMC 360397

RECEIVED
B.L.M. AZ STATE OFFICE
2005 JUL 22 A 9: 09
PHOENIX, ARIZONA

ARIZONA AMENDED LOCATION NOTICE PLACER MINING CLAIM SRMG 60

NOTICE IS HEREBY GIVEN that Phoenix Cement Company, whose current mailing address is 3000 West Cement Plant Road, Clarkdale, AZ 86324 makes this amended location of the **SRMG 60** placer mining claim in the Verde Mining District, Yavapai County, Arizona.

The general course of this claim is east to west and said claim is located within Lot 2 of Section 1, Township 16 North, Range 2 East, Gila Salt River Base and Meridian, Arizona. This claim is approximately 12.6 acres and runs from the location monument on which this notice is posted as follows:

Beginning at the point at which this location notice is posted, thence Northeastward approximately 25 feet to a monument being the northeastern corner of the claim, thence, westward approximately 1320 Feet to a monument, thence, southward approximately 415 Feet to a monument, thence eastward approximately 1320 Feet to a monument, thence, northward approximately 415 Feet to a monument, being the point of beginning.

This claim is marked by four monuments consisting of a 2"x2"x8' wooden post at each corner of the claim. The original location notice is recorded in the Official Records of Yavapai County, Arizona, and filed with the Bureau of Land Management, Department of Interior, as follows:

Name of Claim	Date	Book	Page	BLM Serial Number
SRMG 60	2/27/2004	4123	199	360397

This amendment location is made for the purposes of adjusting the boundaries of said claim and correcting any defects which may exist in the original location or the record thereof. This claim amendment does not extend onto nor is it intended to appropriate any portion of Township 17 North, Range 2 East, G&SRB&M, Yavapai County, Arizona, notwithstanding the actual position of any claim monument marking the north line of this claim as amended.

DATED AND POSTED on the ground this 14th day of July, 2005.

Located by Phoenix Cement Company, 3000 West Cement Plant Road, Clarkdale, AZ 86324

Gregg St.Clair  Agent

Lot 4	Lot 3	Lot 2	Lot 1
Lot 5	Lot 9	Lot 7	Lot 8

PHOENIX, ARIZONA

2005 JUL 22 A 9: 09

RECEIVED
B.L.M. AZ STATE OFFICE

AMC 360397

When Recorded, Mail TO:

Gregg St.Clair
Phoenix Cement Company
P.O. Box 428
3000 W. Cement Plant Road
Clarkdale, AZ 86324

THIS IS A CONFORMED COPY OF INSTRUMENT
RECORDED ON DATE 07/21/05 TIME 4:29p
IN BOOK 4289 PAGE 295
ANA WAYMAN-TRUJILLO, RECORDER
Jean Rolison DEPUTY

Ammended Notice of Mining Location

FEES
\$5
\$ ✓
\$
\$1 ✓
\$4

PHOENIX, ARIZONA

2005 JUL 22 A 9: 09

RECEIVED
B.L.M. AZ STATE OFFICE

AMC 360396

ARIZONA AMENDED LOCATION NOTICE PLACER MINING CLAIM SRMG 59

NOTICE IS HEREBY GIVEN that Phoenix Cement Company, whose current mailing address is 3000 West Cement Plant Road, Clarkdale, AZ 86324 makes this amended location of the **SRMG 59** placer mining claim in the Verde Mining District, Yavapai County, Arizona.

The general course of this claim is east to west and said claim is located within Lot 3 of Section 1, Township 16N, Range 2E, Gila Salt River Base and Meridian, Arizona. This claim is approximately 12.6 acres and runs from the location monument on which this notice is posted as follows:

Beginning at the point at which this location notice is posted, thence Northeastward approximately 25 feet to a monument being the northeastern corner of the claim, thence, westward approximately 1320 Feet to a monument, thence, southward approximately 416 Feet to a monument, thence eastward approximately 1320 Feet to a monument, thence, northward approximately 416 Feet to a monument, being the point of beginning.

This claim is marked by four monuments consisting of a 2"x2"x8' wooden post at each corner of the claim. The original location notice is recorded in the Official Records of Yavapai County, Arizona, and filed with the Bureau of Land Management, Department of Interior, as follows:

Name of Claim	Date	Book	Page	BLM Serial Number
SRMG 59	2/27/2004	4123	198	360396

This amendment location is made for the purposes of adjusting the boundaries of said claim and correcting any defects which may exist in the original location or the record thereof. This claim amendment does not extend onto nor is it intended to appropriate any portion of Township 17 North, Range 2 East, G&SRB&M, Yavapai County, Arizona, notwithstanding the actual position of any claim monument marking the north line of this claim as amended.

DATED AND POSTED on the ground this 14th day of July, 2005.

Located by Phoenix Cement Company, 3000 West Cement Plant Road, Clarkdale, AZ 86324

Gregg St.Clair *[Signature]* Agent

Lot 4	Lot 3	Lot 2	Lot 1
Lot 5	Lot 9	Lot 7	Lot 8

RECEIVED
 B.L.M. AZ STATE OFFICE
 2005 JUL 22 A 9: 09
 PHOENIX, ARIZONA

AMC 360396

When Recorded, Mail TO:

Gregg St.Clair
Phoenix Cement Company
P.O. Box 428
3000 W. Cement Plant Road
Clarkdale, AZ 86324

THIS IS A CONFORMED COPY OF INSTRUMENT

RECORDED ON DATE 07/21/05 TIME 4:29p
IN BOOK 4289 PAGE 294

ANA WAYMAN-TRUJILLO, RECORDER

Jean Rolison DEPUTY

Ammended Notice of Mining Location

FEE
\$5 ✓
\$8 ✓
\$5
\$1 ✓
\$4 ✓

AMC 360395

RECEIVED
B.L.M. AZ STATE OFFICE

2005 JUL 22 A 9: 09

PHOENIX, ARIZONA

ARIZONA AMENDED LOCATION NOTICE PLACER MINING CLAIM SRMG 58

NOTICE IS HEREBY GIVEN that Phoenix Cement Company, whose current mailing address is 3000 West Cement Plant Road, Clarkdale, AZ 86324 makes this amended location of the **SRMG 58** placer mining claim in the Verde Mining District, Yavapai County, Arizona.

The general course of this claim is east to west and said claim is located within Lot 4 of Section 1, Township 16 North, Range 2 East, Gila Salt River Base and Meridian, Arizona. This claim is approximately 12.6 acres and runs from the location monument on which this notice is posted as follows:

Beginning at the point at which this location notice is posted, thence Northeastward approximately 25 feet to a monument being the northeastern corner of the claim, thence, westward approximately 1320 Feet to a monument, thence, southward approximately 415 Feet to a monument, thence eastward approximately 1320 Feet to a monument, thence, northward approximately 415 Feet to a monument, being the point of beginning.

This claim is marked by four monuments consisting of a 2"x2"x8' wooden post at each corner of the claim. The original location notice is recorded in the Official Records of Yavapai County, Arizona, and filed with the Bureau of Land Management, Department of Interior, as follows:

Name of Claim	Date	Book	Page	BLM Serial Number
SRMG 58	2/27/2004	4123	197	360395

This amendment location is made for the purposes of adjusting the boundaries of said claim and correcting any defects which may exist in the original location or the record thereof. This claim amendment does not extend onto nor is it intended to appropriate any portion of Township 17 North, Range 2 East, G&SRB&M, Yavapai County, Arizona, notwithstanding the actual position of any claim monument marking the north line of this claim as amended.

DATED AND POSTED on the ground this 14th day of July, 2005.

Located by Phoenix Cement Company, 3000 West Cement Plant Road, Clarkdale, AZ 86324

Gregg St.Clair  Agent

Lot 4	Lot 3	Lot 2	Lot 1
Lot 5	Lot 6	Lot 7	Lot 8

RECEIVED
B.L.M. AZ STATE OFFICE
2005 JUL 22 A 9: 09
PHOENIX, ARIZONA

AMC 360395

When Recorded, Mail TO:

Gregg St. Clair
Phoenix Cement Company
P.O. Box 428
3000 W. Cement Plant Road
Clarkdale, AZ 85324

THIS IS A CONFORMED COPY OF INSTRUMENT
RECORDED ON DATE 07/21/05 TIME 4:29p
IN BOOK 4289 PAGE 293
ANA WAYMAN-TRUJILLO, RECORDER
Jean Robinson DEPUTY

FF
\$5 ✓
\$8 ✓
\$5
\$5 ✓
\$5

Ammended Notice of Mining Location

PHOENIX, ARIZONA

2005 JUL 22 A 9: 09

RECEIVED
B.L.M. AZ STATE OFFICE

AMC 360394

ARIZONA AMENDED LOCATION NOTICE PLACER MINING CLAIM SRMG 57

NOTICE IS HEREBY GIVEN that Phoenix Cement Company, whose current mailing address is 3000 West Cement Plant Road, Clarkdale, AZ 86324 makes this amended location of the **SRMG 57** placer mining claim in the Verde Mining District, Yavapai County, Arizona.

The general course of this claim is east to west and said claim is located within Lot 1 of Section 2, Township 16 North, Range 2 East, Gila Salt River Base and Meridian, Arizona. This claim is approximately 12.6 acres and runs from the location monument on which this notice is posted as follows:

Beginning at the point at which this location notice is posted, thence Northeastward approximately 25 feet to a monument being the northeastern corner of the claim, thence, westward approximately 1320 Feet to a monument, thence, southward approximately 415 Feet to a monument, thence eastward approximately 1320 Feet to a monument, thence, northward approximately 415 Feet to a monument, being the point of beginning.

This claim is marked by four monuments consisting of a 2"x2"x8' wooden post at each corner of the claim. The original location notice is recorded in the Official Records of Yavapai County, Arizona, and filed with the Bureau of Land Management, Department of Interior, as follows:

Name of Claim	Date	Book	Page	BLM Serial Number
SRMG 57	2/27/2004	4123	196	360394

This amendment location is made for the purposes of adjusting the boundaries of said claim and correcting any defects which may exist in the original location or the record thereof. This claim amendment does not extend onto nor is it intended to appropriate any portion of Township 17 North, Range 2 East, G&SRB&M, Yavapai County, Arizona, notwithstanding the actual position of any claim monument marking the north line of this claim as amended.

DATED AND POSTED on the ground this 14th day of July, 2005.

Located by Phoenix Cement Company, 3000 West Cement Plant Road, Clarkdale, AZ 86324

Gregg St. Clair *[Signature]* Agent

Lot 4	Lot 3	Lot 2	Lot 1
lot 5	lot 9	lot 7	lot 8

RECEIVED
B.L.M. AZ STATE OFFICE
2005 JUL 22 A 9: 09
PHOENIX, ARIZONA

AMC 360394

When Recorded, Mail TO:

Gregg St.Clair
Phoenix Cement Company
P.O. Box 428
3000 W. Cement Plant Road
Clarkdale, AZ 86324

THIS IS A CONFORMED COPY OF INSTRUMENT
RECORDED ON DATE 07/21/05 TIME 4:29 P
IN BOOK 4289 PAGE 292

ANA WAYMAN-TRUJILLO, RECORDER

Jean Robles DEPUTY

Ammended Notice of Mining Location

FEE
\$5 ✓
\$8 ✓
\$5
\$1 ✓
\$1 ✓

AMC 360393

PHOENIX, ARIZONA

2005 JUL 22 A 9: 09

RECEIVED
B.L.M. AZ STATE OFFICE

ARIZONA AMENDED LOCATION NOTICE PLACER MINING CLAIM SRMG 56

NOTICE IS HEREBY GIVEN that Phoenix Cement Company, whose current mailing address is 3000 West Cement Plant Road, Clarkdale, AZ 86324 makes this amended location of the **SRMG 56** placer mining claim in the Verde Mining District, Yavapai County, Arizona.

The general course of this claim is east to west and said claim is located within Lot 2 of Section 2, Township 16 North, Range 2 East, Gila Salt River Base and Meridian, Arizona. This claim is approximately 12.6 acres and runs from the location monument on which this notice is posted as follows:

Beginning at the point at which this location notice is posted, thence Northeastward approximately 25 feet to a monument being the northeastern corner of the claim, thence, westward approximately 1320 Feet to a monument, **thence, southward approximately 415 Feet to a monument**, thence eastward approximately 1320 Feet to a monument, **thence, northward approximately 415 Feet to a monument**, being the point of beginning.

This claim is marked by four monuments consisting of a 2"x2"x8' wooden post at each corner of the claim. The original location notice is recorded in the Official Records of Yavapai County, Arizona, and filed with the Bureau of Land Management, Department of Interior, as follows:

Recorded				
Name of Claim	Date	Book	Page	BLM Serial Number
SRMG 56	2/27/2004	4123	195	360393

This amendment location is made for the purposes of adjusting the boundaries of said claim and correcting any defects which may exist in the original location or the record thereof. This claim amendment does not extend onto nor is it intended to appropriate any portion of Township 17 North, Range 2 East, G&SRB&M, Yavapai County, Arizona, notwithstanding the actual position of any claim monument marking the north line of this claim as amended.

DATED AND POSTED on the ground this 14th day of July, 2005.

Located by Phoenix Cement Company, 3000 West Cement Plant Road, Clarkdale, AZ 86324

Gregg St. Clair *St. Clair* Agent

Lot 4	Lot 3	Lot 2	Lot 1
lot 5	lot 9	lot 7	lot 8

RECEIVED
B.L.M. AZ STATE OFFICE
2005 JUL 22 A 9: 09
PHOENIX, ARIZONA

AMC 360393

**ARIZONA AMENDED LOCATION NOTICE
PLACER MINING CLAIM SRMG 55**

*7 Amended
#35
TR*

NOTICE IS HEREBY GIVEN that Phoenix Cement Company, whose current mailing address is 3000 West Cement Plant Road, Clarkdale, AZ 86324 makes this amended location of the **SRMG 55** placer mining claim in the Verde Mining District, Yavapai County, Arizona.

The general course of this claim is east to west and said claim is located within Lot 3 of Section 2, Township 16North, Range 2East, Gila Salt River Base and Meridian, Arizona. This claim is approximately 12.6 acres and runs from the location monument on which this notice is posted as follows:

Beginning at the point at which this location notice is posted, thence Northeastward approximately 25 feet to a monument being the northeastern corner of the claim, thence, westward approximately 1320 Feet to a monument, thence, southward approximately 415 Feet to a monument, thence eastward approximately 1320 Feet to a monument, thence, northward approximately 415 Feet to a monument, being the point of beginning.

This claim is marked by four monuments consisting of a 2"x2"x8' wooden post at each corner of the claim. The original location notice is recorded in the Official Records of Yavapai County, Arizona, and filed with the Bureau of Land Management, Department of Interior, as follows:

Name of Claim	Date	Book	Page	BLM Serial Number
SRMG 55	2/27/2004	4123	194	360392

This amendment location is made for the purposes of adjusting the boundaries of said claim and correcting any defects which may exist in the original location or the record thereof. This claim amendment does not extend onto nor is it intended to appropriate any portion of Township 17 North, Range 2 East, G&SRB&M, Yavapai County, Arizona, notwithstanding the actual position of any claim monument marking the north line of this claim as amended.

DATED AND POSTED on the ground this 14th day of July, 2005.

Located by Phoenix Cement Company, 3000 West Cement Plant Road, Clarkdale, AZ 86324

Gregg St.Clair *[Signature]* Agent

Lot 4	Lot 3	Lot 2	Lot 1
Lot 5	Lot 9	Lot 7	Lot 8

RECEIVED
B.L.M. AZ STATE OFFICE
2005 JUL 22 A 9: 09
PHOENIX, ARIZONA

AMC 360392

When Recorded, Mail TO:

Gregg St.Clair
Phoenix Cement Company
P.O. Box 428
3000 W. Cement Plant Road
Clarkdale, AZ 86324

THIS IS A CONFORMED COPY OF INSTRUMENT
RECORDED ON DATE 07/21/05 TIME 4:29p
IN BOOK 4289 PAGE 298

ANA WAYMAN-TRUJILLO, RECORDER

Jean Robinson DEPUTY

FEE
\$5 ✓
\$8 ✓
\$5
\$1 ✓
\$4 ✓

Ammended Notice of Mining Location

RECEIVED
B.L.M. AZ STATE OFFICE
2005 JUL 22 A 9:10
PHOENIX, ARIZONA

AMC 360392

ARIZONA AMENDED LOCATION NOTICE PLACER MINING CLAIM SRMG 61

NOTICE IS HEREBY GIVEN that Phoenix Cement Company, whose current mailing address is 3000 West Cement Plant Road, Clarkdale, AZ 86324 makes this amended location of the **SRMG 61** placer mining claim in the Verde Mining District, Yavapai County, Arizona.

The general course of this claim is east to west and said claim is located within Lot 1 of Section 1, Township 16 North, Range 2 East, Gila Salt River Base and Meridian, Arizona. This claim is approximately 12.5 acres and runs from the location monument on which this notice is posted as follows:

Beginning at the point at which this location notice is posted, thence Northeastward approximately 25 feet to a monument being the northeastern corner of the claim, thence, westward approximately 1320 Feet to a monument, **thence, southward approximately 415 Feet to a monument, thence eastward approximately 1320 Feet to a monument, thence, northward approximately 415 Feet to a monument,** being the point of beginning.

This claim is marked by four monuments consisting of a 2"x2"x8' wooden post at each corner of the claim. The original location notice is recorded in the Official Records of Yavapai County, Arizona, and filed with the Bureau of Land Management, Department of Interior, as follows:

Name of Claim	Date	Book	Page	BLM Serial Number
SRMG 61	2/27/2004	4123	200	360398

This amendment location is made for the purposes of adjusting the boundaries of said claim and correcting any defects which may exist in the original location or the record thereof. This claim amendment does not extend onto nor is it intended to appropriate any portion of Township 17 North, Range 2 East, G&SRB&M, Yavapai County, Arizona, notwithstanding the actual position of any claim monument marking the north line of this claim as amended.

DATED AND POSTED on the ground this 14th day of July, 2005.

Located by Phoenix Cement Company, 3000 West Cement Plant Road, Clarkdale, AZ 86324

Gregg St.Clair *Gregg St. Clair* Agent

Lot 4	Lot 3	Lot 2	Lot 1
Lot 5	Lot 6	Lot 7	Lot 8

RECEIVED
 B.L.M. AZ STATE OFFICE
 2005 JUL 22 A 9: 10
 PHOENIX, ARIZONA
 AMC 360398

**DEPARTMENT OF THE INTERIOR
BUREAU OF LAND MANAGEMENT
MINING CLAIMS
(LIVE) Serial Register Page**

RunDate/Time: 08/20/04 11:24 AM

Page 1 of 1

01 10-21-1976;090STAT0090;43USC1744
Case Type 384201: PLACER CLAIM
Claim Name: SRMG 34
Commodity :
Case Disposition: CLOSED

**Serial Number
AMC360371**

Name & Address			Int Rel	% Interest
PHOENIX CEMENT CO	3000 W CEMENT PLANT RD	CLARKDALE, AZ 86324	CLAIMANT	0.0000000
WELLS JAMES D	3000 W CEMENT PLANT RD	CLARKDALE, AZ 86324	AGENT	0.0000000

Mer Twp	Rng	Sec	Quadrant	District/Resource	County
14	0160N	0020E	002	NW	PHOENIX FIELD OFFICE YAVAPAI

Act Date	Code	Action	Action Remarks	Receipt Number
01/29/2003	403	LOCATION DATE		
03/17/2004	395	RECORDATION NOTICE RECD	\$25.00;1	842147
03/17/2004	484	LOCATION YEAR / MAINTENANCE FEE	2004	842147
08/20/2004	379	REFUND AUTHORIZED	\$125.00	842147
04/08/2004	239	DECLARED NULL & VOID	PAST 90 DAYS	
04/08/2004	393	DECISION ISSUED		
03/17/2004	501	ACCT ADV IN LEAD FILE	AMC360338;	
02/27/2004	404	COUNTY RECORDATION	0;4123;173	

Line Nr Remarks

Authorized Date 08/20/2004

Instructions to Accounts AMC360371 CLOSED - PAST 90 DAYS. RECEIPT #842147. REFUND
AUTHORIZED.

Login ID 1440

Entry Date 08/20/2004

Total Amount \$125.00

MINING CLAIM STATUS REPORT

Status Checked By:	_____
MTP Checked By:	_____
GEO Checked By:	_____
Preadjudication By:	_____
Final Adjudication By:	_____

LEAD SERIAL NO AMC 360338 THROUGH AMC 360398

<u>61</u> LODE	@ \$25 = \$ _____	Location Fee
PLACER	@ \$10 = \$ _____	Service Fee curable defect
MILL SITE	@ \$100 = \$ _____	Claim Maintenance Fee
TUNNEL SITE	\$ _____	TOTAL FEES
ASSOCIATION	\$ _____	Copy Fees,
PLACER	\$ _____	Overage <input type="checkbox"/> Shortage <input type="checkbox"/>
	\$ <u>8,235</u>	TOTAL RECEIVED

OVER THE-COUNTER: MAIL: Timely Filed: YES NO

LEGAL DESCRIPTION:

T <u>10N</u> R <u>2E</u> S <u>1,2,11,12</u>	T _____ R _____ S _____
T _____ R _____ S _____	T _____ R _____ S _____
T _____ R _____ S _____	T _____ R _____ S _____
T _____ R _____ S _____	T _____ R _____ S _____

GENERAL JURISDICTION: BLM or NATIONAL FOREST _____
Name

SPLIT ESTATE LAND SX PX SRHE OTHER _____
Specify

WILDERNESS AREA (WA): NA _____
Specify

CLAIMS SUBJECT TO PL 359: YES NO
PROPER NOTICE FILED IF LOCATING ON SRHE: YES NO

ADD 669 to ✓
All Except ✓
360371 4/5/06
there are
NO SRP's in
File ✓ 4/6/06

COMMENTS: _____

STATUS: PARTIALLY VOID VOID
PRIVATE MINERALS WITHDRAWN OTHER

COMMENTS: SRMG 34 has been closed AMC 360371
all others located on timely
within the prescott NF.
Geo - OK
Fee - OK

Final Adj. TR
3-29-06



When Recorded, Mail TO:

Jim Wells
Phoenix Cement Company
P.O. Box 428
3000 W. Cement Plant Road
Clarkdale, AZ 86324

3688824 BK 4123 PG 144
Yavapai County, Arizona
Patsy Jenney-Colon, Recorder
02/27/2004 12:20P PAGE 1 OF 2
PHOENIX CEMENT CO
RECORDING FEE 5.00
SURCHARGE 8.00
POSTAGE 1.00

Notice of Mining Claim

RECEIVED
CLM. AZ STATE OFFICE
2004 MAR 17 A 9:25
PHOENIX, ARIZONA

AMC 360342

LOCATION NOTICE FOR PLACER MINING CLAIM SRMG 5

Section Location

Section 12, T16N, R2E
Gila and Salt River Base and Meridian, Yavapai County, Arizona

This Document does not conform with requirements of ARS 11-480

RECEIVED
31.M. AZ STATE OFFICE
2004 MAR 17 A 9:25
PHOENIX, ARIZONA

NOTICE IS HEREBY GIVEN that SRMG 5 placer mining claim has been located by Phoenix Cement Company, whose current mailing address is 3000 West Cement Plant Road, Clarkdale, AZ 86324.

The general course of this claim is north to south. It is situated in Yavapai County, Arizona.

This claim is approximately 20 acres and runs from the location monument on which this notice is posted as follows:


Beginning at the point at which this location notice is posted, thence
Northeastward approximately 25 feet to a monument being the northeastern corner of the claim,
Thence, westward approximately 660 Feet to a monument,
Thence, southward approximately 1320 Feet to a monument,
Thence eastward approximately 660 Feet to a monument
Thence, northward approximately 1320 Feet to a monument, being the point of beginning

This claim is marked by four monuments consisting of a 2"x2"x8' wooden post at each corner of the claim.

The location monument on which this notice is posted is situated within Section 12, Township 16N, Range 2E, Gila Salt River Base and Meridian, Arizona. This claim encompasses portions of the following quarter section (s), section (s), Township (s) and Range (s): west one half of the southwest one quarter of the northwest one quarter of section 12, Township 16N, Range 2E, Gila Salt River Base and Meridian, Arizona.

DATED AND POSTED on the ground this 31st day of December, 2003.

Located by Phoenix Cement Company, 3000 West Cement Plant Road, Clarkdale, AZ 86324

James D. Wells  Agent

AMC 360342

3688825 BK 4123 PG 145
Yavapai County, Arizona
Patsy Jenney-Colon, Recorder
02/27/2004 12:20P PAGE 1 OF 2
PHOENIX CEMENT CO
RECORDING FEE 5.00
SURCHARGE 8.00
POSTAGE 1.00



When Recorded, Mail TO:

Jim Wells
Phoenix Cement Company
P.O. Box 428
3000 W. Cement Plant Road
Clarkdale, AZ 86324

Notice of Mining Claim


RECEIVED
CLM. AZ STATE OFFICE
2004 MAR 17 A 9:25
PHOENIX, ARIZONA

AMC 360343

LOCATION NOTICE FOR PLACER MINING CLAIM SRMG 6

Section Location

Section 12, T16N, R2E
Gila and Salt River Base and Meridian, Yavapai County, Arizona



This Document does not conform with requirements of ARS 11-480

NOTICE IS HEREBY GIVEN that SRMG 6 placer mining claim has been located by Phoenix Cement Company, whose current mailing address is 3000 West Cement Plant Road, Clarkdale, AZ 86324.

The general course of this claim is north to south. It is situated in Yavapai County, Arizona.

This claim is approximately 20 acres and runs from the location monument on which this notice is posted as follows:

- Beginning at the point at which this location notice is posted, thence
- Northeastward approximately 25 feet to a monument being the northeastern corner of the claim,
- Thence, westward approximately 660 Feet to a monument,
- Thence, southward approximately 1320 Feet to a monument,
- Thence eastward approximately 660 Feet to a monument
- Thence, northward approximately 1320 Feet to a monument, being the point of beginning

This claim is marked by four monuments consisting of a 2"x2"x8' wooden post at each corner of the claim.

The location monument on which this notice is posted is situated within Section 12, Township 16N, Range 2E, Gila Salt River Base and Meridian, Arizona. This claim encompasses portions of the following quarter section (s), section (s), Township (s) and Range (s): east one half of the southwest one quarter of the northwest one quarter of section 12, Township 16N, Range 2E, Gila Salt River Base and Meridian, Arizona.

DATED AND POSTED on the ground this 31st day of December, 2003.

Located by Phoenix Cement Company, 3000 West Cement Plant Road, Clarkdale, AZ 86324

James D. Wells

Agent

RECEIVED
 J.L.M. AZ STATE OFFICE
 2004 MAR 17 AM 9:25
 PHOENIX, ARIZONA

ANC 360343



When Recorded, Mail TO:

Jim Wells
Phoenix Cement Company
P.O. Box 428
3000 W. Cement Plant Road
Clarkdale, AZ 86324

3688826 BK 4123 P6 146
Yavapai County, Arizona
Patsy Jenney-Colon, Recorder
02/27/2004 12:20P PAGE 1 OF 2
PHOENIX CEMENT CO
RECORDING FEE 5.00
SURCHARGE 8.00
POSTAGE 1.00

Notice of Mining Claim

PHOENIX, ARIZONA

2004 MAR 17 A 9:25

RECEIVED
D.L.M. AZ STATE OFFICE

AMC 360344

LOCATION NOTICE FOR PLACER MINING CLAIM SRMG 7

Section Location

Section 12, T16N, R2E
Gila and Salt River Base and Meridian, Yavapai County, Arizona

		X					

This Document does not conform with requirements of ARS 11-430

RECEIVED
311 M. AZ STATE OFFICE
2004 MAR 17 A 9:25
PHOENIX, ARIZONA

NOTICE IS HEREBY GIVEN that SRMG 7 placer mining claim has been located by Phoenix Cement Company, whose current mailing address is 3000 West Cement Plant Road, Clarkdale, AZ 86324.

The general course of this claim is north to south. It is situated in Yavapai County, Arizona.

This claim is approximately 20 acres and runs from the location monument on which this notice is posted as follows:

Beginning at the point at which this location notice is posted, thence
Northeastward approximately 25 feet to a monument being the northeastern corner of the claim,
Thence, westward approximately 660 Feet to a monument,
Thence, southward approximately 1320 Feet to a monument,
Thence eastward approximately 660 Feet to a monument
Thence, northward approximately 1320 Feet to a monument, being the point of beginning

This claim is marked by four monuments consisting of a 2"x2"x8' wooden post at each corner of the claim.

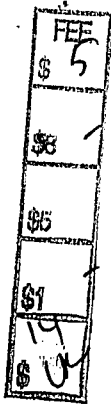
The location monument on which this notice is posted is situated within Section 12, Township 16N, Range 2E, Gila Salt River Base and Meridian, Arizona. This claim encompasses portions of the following quarter section (s), section (s), Township (s) and Range (s): west one half of the southeast one quarter of the northwest one quarter of section 12, Township 16N, Range 2E, Gila Salt River Base and Meridian, Arizona.

DATED AND POSTED on the ground this 30th day of December, 2003.

Located by Phoenix Cement Company, 3000 West Cement Plant Road, Clarkdale, AZ 86324

James D. Wells James D. Wells Agent

AMC 360344



When Recorded, Mail TO:

Jim Wells
Phoenix Cement Company
P.O. Box 428
3000 W. Cement Plant Road
Clarkdale, AZ 86324

3688827 BK 4123 PG 147
Yavapai County, Arizona
Patsy Jenney-Colon, Recorder
02/27/2004 12:20P PAGE 1 OF 2
PHOENIX CEMENT CO
RECORDING FEE 5.00
SURCHARGE 8.00
POSTAGE 1.00

Notice of Mining Claim

RECEIVED
D.L.M. AZ STATE OFFICE
2004 MAR 17 A 9:25
PHOENIX, ARIZONA

ANC 360345

LOCATION NOTICE FOR PLACER MINING CLAIM SRMG 8

Section Location

Section 11, T16N, R2E
Gila and Salt River Base and Meridian, Yavapai County, Arizona

					X	

This Document does not conform with requirements of ARS 11-430

RECEIVED
C.L.M. AZ STATE OFFICE
2004 MAR 17 A 9:25
PHOENIX, ARIZONA

NOTICE IS HEREBY GIVEN that SRMG 8 placer mining claim has been located by Phoenix Cement Company, whose current mailing address is 3000 West Cement Plant Road, Clarkdale, AZ 86324.

The general course of this claim is north to south. It is situated in Yavapai County, Arizona.

This claim is approximately 20 acres and runs from the location monument on which this notice is posted as follows:


Beginning at the point at which this location notice is posted, thence
Northeastward approximately 25 feet to a monument being the northeastern corner of the claim,
Thence, westward approximately 660 Feet to a monument,
Thence, southward approximately 1320 Feet to a monument,
Thence eastward approximately 660 Feet to a monument
Thence, northward approximately 1320 Feet to a monument, being the point of beginning

This claim is marked by four monuments consisting of a 2"x2"x8' wooden post at each corner of the claim.

The location monument on which this notice is posted is situated within Section 11, Township 16N, Range 2E, Gila Salt River Base and Meridian, Arizona. This claim encompasses portions of the following quarter section (s), section (s), Township (s) and Range (s): west one half of the northeast one quarter of the northeast one quarter of section 11, Township 16N, Range 2E, Gila Salt River Base and Meridian, Arizona.

DATED AND POSTED on the ground this 30th day of December, 2003.

Located by Phoenix Cement Company, 3000 West Cement Plant Road, Clarkdale, AZ 86324

James D. Wells  Agent

AMC 3-60345



3688828 BK 4123 PG 148
 Yavapai County, Arizona
 Patsy Jenney-Colon, Recorder
 02/27/2004 12:20P PAGE 1 OF 2
 PHOENIX CEMENT CO
 RECORDING FEE 5.00
 SURCHARGE 8.00
 POSTAGE 1.00

When Recorded, Mail TO:

Jim Wells
 Phoenix Cement Company
 P.O. Box 428
 3000 W. Cement Plant Road
 Clarkdale, AZ 86324

Notice of Mining Claim

PHOENIX, ARIZONA

2004 MAR 17 A 9:25

RECEIVED
 CLM. AZ STATE OFFICE

LOCATION NOTICE FOR PLACER MINING CLAIM SRMG 9

Section Location

Section 11, T16N, R2E
Gila and Salt River Base and Meridian, Yavapai County, Arizona

							X

This Document does not conform with requirements of ARS 11-480

RECEIVED
J.L.M. AZ STATE OFFICE
2004 MAR 17 A 9:45
PHOENIX, ARIZONA

NOTICE IS HEREBY GIVEN that SRMG 9 placer mining claim has been located by Phoenix Cement Company, whose current mailing address is 3000 West Cement Plant Road, Clarkdale, AZ 86324.

The general course of this claim is north to south. It is situated in Yavapai County, Arizona.

This claim is approximately 20 acres and runs from the location monument on which this notice is posted as follows:

- Beginning at the point at which this location notice is posted, thence
- Northeastward approximately 25 feet to a monument being the northeastern corner of the claim,
- Thence, westward approximately 660 Feet to a monument,
- Thence, southward approximately 1320 Feet to a monument,
- Thence eastward approximately 660 Feet to a monument
- Thence, northward approximately 1320 Feet to a monument, being the point of beginning

This claim is marked by four monuments consisting of a 2"x2"x8' wooden post at each corner of the claim.

The location monument on which this notice is posted is situated within Section 11, Township 16N, Range 2E, Gila Salt River Base and Meridian, Arizona. This claim encompasses portions of the following quarter section (s), section (s), Township (s) and Range (s): east one half of the northeast one quarter of the northeast one quarter of section 11, Township 16N, Range 2E, Gila Salt River Base and Meridian, Arizona.

DATED AND POSTED on the ground this 30th day of December, 2003.

Located by Phoenix Cement Company, 3000 West Cement Plant Road, Clarkdale, AZ 86324

James D. Wells James D. Wells Agent

ANC 360346



When Recorded, Mail TO:

Jim Wells
Phoenix Cement Company
P.O. Box 428
3000 W. Cement Plant Road
Clarkdale, AZ 86324

3688829 BK 4123 PG 149
Yavapai County, Arizona
Patsy Jenney-Colon, Recorder
02/27/2004 12:20P PAGE 1 OF 2
PHOENIX CEMENT CO
RECORDING FEE 5.00
SURCHARGE 8.00
POSTAGE 1.00

Notice of Mining Claim

RECEIVED
D.L.M. AZ STATE OFFICE
2004 MAR 17 A 9:25
PHOENIX, ARIZONA

ANC 360347

LOCATION NOTICE FOR PLACER MINING CLAIM SRMG 10

Section Location

Section 12, T16N, R2E
Gila and Salt River Base and Meridian, Yavapai County, Arizona

X							

This Document does not conform with requirements of ARS 11-480

RECEIVED
D.L.M. AZ STATE OFFICE
2004 MAR 17 A 9:25
PHOENIX, ARIZONA

NOTICE IS HEREBY GIVEN that SRMG 10 placer mining claim has been located by Phoenix Cement Company, whose current mailing address is 3000 West Cement Plant Road, Clarkdale, AZ 86324.

The general course of this claim is north to south. It is situated in Yavapai County, Arizona.

This claim is approximately 20 acres and runs from the location monument on which this notice is posted as follows:


Beginning at the point at which this location notice is posted, thence
Northeastward approximately 25 feet to a monument being the northeastern corner of the claim,
Thence, westward approximately 660 Feet to a monument,
Thence, southward approximately 1320 Feet to a monument,
Thence eastward approximately 660 Feet to a monument
Thence, northward approximately 1320 Feet to a monument, being the point of beginning

This claim is marked by four monuments consisting of a 2"x2"x8" wooden post at each corner of the claim.

The location monument on which this notice is posted is situated within Section 12, Township 16N, Range 2E, Gila Salt River Base and Meridian, Arizona. This claim encompasses portions of the following quarter section (s), section (s), Township (s) and Range (s): west one half of the northwest one quarter of the northwest one quarter of section 12, Township 16N, Range 2E, Gila Salt River Base and Meridian, Arizona.

DATED AND POSTED on the ground this 30th day of December, 2003.

Located by Phoenix Cement Company, 3000 West Cement Plant Road, Clarkdale, AZ 86324.

James D. Wells  Agent

ANC 360341

3688830 BK 4123 PG 150
Yavapai County, Arizona
Patsy Jenney-Colon, Recorder
02/27/2004 12:20P PAGE 1 OF 2
PHOENIX CEMENT CO
RECORDING FEE 5.00
SURCHARGE 8.00
POSTAGE 1.00

When Recorded, Mail TO:

Jim Wells
Phoenix Cement Company
P.O. Box 428
3000 W. Cement Plant Road
Clarkdale, AZ 86324



RECEIVED
3:11 P.M. AZ STATE OFFICE
2004 MAR 17 A 9:25
PHOENIX, ARIZONA

Notice of Mining Claim

AMC 360348

LOCATION NOTICE FOR PLACER MINING CLAIM SRMG 11

Section Location

Section 12, T16N, R2E
Gila and Salt River Base and Meridian, Yavapai County, Arizona

X						

This Document does not conform with requirements of ARS 11-420

RECEIVED
PLM. AZ STATE OFFICE
2004 MAR 17 A 9:25
PHOENIX, ARIZONA

NOTICE IS HEREBY GIVEN that SRMG 11 placer mining claim has been located by Phoenix Cement Company, whose current mailing address is 3000 West Cement Plant Road, Clarkdale, AZ 86324.

The general course of this claim is north to south. It is situated in Yavapai County, Arizona.

This claim is approximately 20 acres and runs from the location monument on which this notice is posted as follows:


- Beginning at the point at which this location notice is posted, thence
- Northeastward approximately 25 feet to a monument being the northeastern corner of the claim,
- Thence, westward approximately 660 Feet to a monument,
- Thence, southward approximately 1320 Feet to a monument,
- Thence eastward approximately 660 Feet to a monument
- Thence, northward approximately 1320 Feet to a monument, being the point of beginning

This claim is marked by four monuments consisting of a 2"x2"x8' wooden post at each corner of the claim.

The location monument on which this notice is posted is situated within Section 12, Township 16N, Range 2E, Gila Salt River Base and Meridian, Arizona. This claim encompasses portions of the following quarter section (s), section (s), Township (s) and Range (s): east one half of the northwest one quarter of the northwest one quarter of section 12, Township 16N, Range 2E, Gila Salt River Base and Meridian, Arizona.

DATED AND POSTED on the ground this 30th day of December, 2003.

Located by Phoenix Cement Company, 3000 West Cement Plant Road, Clarkdale, AZ 86324

James D. Wells  Agent

AMC 360348



3688831 BK 4123 PG 151
 Yavapai County, Arizona
 Patsy Jenney-Colon, Recorder
 02/27/2004 12:20P PAGE 1 OF 2
 PHOENIX CEMENT CO
 RECORDING FEE 5.00
 SURCHARGE 8.00
 POSTAGE 1.00

When Recorded, Mail TO:

Jim Wells
 Phoenix Cement Company
 P.O. Box 428
 3000 W. Cement Plant Road
 Clarkdale, AZ 86324

Notice of Mining Claim

RECEIVED
 CLM. AZ STATE OFFICE
 2004 MAR 17 A 9:25
 PHOENIX, ARIZONA

AMC 3-60349

LOCATION NOTICE FOR PLACER MINING CLAIM SRMG 12

Section Location

Section 12, T16N, R2E
Gila and Salt River Base and Meridian, Yavapai County, Arizona

		X				

RECEIVED
 J.L.M. AZ STATE OFFICE
 2004 MAR 17 A 9:25
 PHOENIX, ARIZONA

This Document does not conform with requirements of ARS 11-480

NOTICE IS HEREBY GIVEN that SRMG 12 placer mining claim has been located by Phoenix Cement Company, whose current mailing address is 3000 West Cement Plant Road, Clarkdale, AZ 86324.

The general course of this claim is north to south. It is situated in Yavapai County, Arizona.

This claim is approximately 20 acres and runs from the location monument on which this notice is posted as follows:

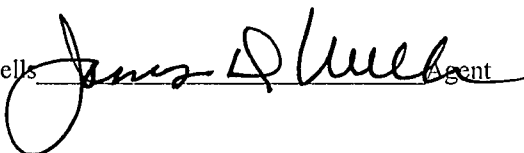
- Beginning at the point at which this location notice is posted, thence
- Northeastward approximately 25 feet to a monument being the northeastern corner of the claim,
- Thence, westward approximately 660 Feet to a monument,
- Thence, southward approximately 1320 Feet to a monument,
- Thence eastward approximately 660 Feet to a monument
- Thence, northward approximately 1320 Feet to a monument, being the point of beginning

This claim is marked by four monuments consisting of a 2"x2"x8' wooden post at each corner of the claim.

The location monument on which this notice is posted is situated within Section 12, Township 16N, Range 2E, Gila Salt River Base and Meridian, Arizona. This claim encompasses portions of the following quarter section (s), section (s), Township (s) and Range (s): west one half of the northeast one quarter of the northwest one quarter of section 12, Township 16N, Range 2E, Gila Salt River Base and Meridian, Arizona.

DATED AND POSTED on the ground this 30th day of December, 2003.

Located by Phoenix Cement Company, 3000 West Cement Plant Road, Clarkdale, AZ 86324

James D. Wells  Agent

ANC 360349

3688832 BK 4123 PG 152
Yavapai County, Arizona
Patsy Jenney-Colon, Recorder
02/27/2004 12:20P PAGE 1 OF 2
PHOENIX CEMENT CO
RECORDING FEE 5.00
SURCHARGE 8.00
POSTAGE 1.00



When Recorded, Mail TO:

Jim Wells
Phoenix Cement Company
P.O. Box 428
3000 W. Cement Plant Road
Clarkdale, AZ 86324

RECEIVED
J.L.M. AZ STATE OFFICE
2004 MAR 17 A 10:47
PHOENIX, ARIZONA

Notice of Mining Claim

AMC 360350

LOCATION NOTICE FOR PLACER MINING CLAIM SRMG 13

Section Location

Section 2, T16N, R2E
Gila and Salt River Base and Meridian, Yavapai County, Arizona

Lot 4	Lot 3	Lot 2	Lot 1
Lot 5	Lot 6	Lot 7	Lot 8
	X		

RECEIVED
J.L.M. AZ STATE OFFICE
2004 MAR 17 A 10:47
PHOENIX, ARIZONA

This Document does not conform with requirements of ARS 11-480

NOTICE IS HEREBY GIVEN that SRMG 13 placer mining claim has been located by Phoenix Cement Company, whose current mailing address is 3000 West Cement Plant Road, Clarkdale, AZ 86324.

The general course of this claim is north to south. It is situated in Yavapai County, Arizona.

This claim is approximately 20 acres and runs from the location monument on which this notice is posted as follows:


Beginning at the point at which this location notice is posted, thence
Northeastward approximately 25 feet to a monument being the northeastern corner of the claim,
Thence, westward approximately 660 Feet to a monument,
Thence, southward approximately 1320 Feet to a monument,
Thence eastward approximately 660 Feet to a monument
Thence, northward approximately 1320 Feet to a monument, being the point of beginning

This claim is marked by four monuments consisting of a 2"x2"x8' wooden post at each corner of the claim.

The location monument on which this notice is posted is situated within Section 2, Township 16N, Range 2E, Gila Salt River Base and Meridian, Arizona. This claim encompasses portions of the following quarter section (s), section (s), Township (s) and Range (s): east one half of the southeast one quarter of the southwest one quarter of section 2, Township 16N, Range 2E, Gila Salt River Base and Meridian, Arizona.

DATED AND POSTED on the ground this 31st day of December, 2003.

Located by Phoenix Cement Company, 3000 West Cement Plant Road, Clarkdale, AZ 86324

James D. Wells  Agent

AMC 360350

3688833 BK 4123 PG 153
Yavapai County, Arizona
Patsy Jenney-Colon, Recorder
02/27/2004 12:20P PAGE 1 OF 2
PHOENIX CEMENT CO
RECORDING FEE 5.00
SURCHARGE 8.00
POSTAGE 1.00

FEE
\$ 5
\$5 ✓
\$5
\$1 ✓
5

When Recorded, Mail TO:

Jim Wells
Phoenix Cement Company
P.O. Box 428
3000 W. Cement Plant Road
Clarkdale, AZ 86324

Notice of Mining Claim

RECEIVED
31.M. AZ STATE OFFICE
2009 MAR 17 A 10:48
PHOENIX, ARIZONA

ANC 360351

LOCATION NOTICE FOR PLACER MINING CLAIM SRMG 14

Section Location

Section 2, T16N, R2E
Gila and Salt River Base and Meridian, Yavapai County, Arizona

Lot 4	Lot 3	Lot 2	Lot 1
Lot 5	Lot 6	Lot 7	Lot 8
		X	

This Document does not conform with requirements of ARS 11-480

RECEIVED
J.L.M. AZ STATE OFFICE
2004 MAR 17 A 10:10
PHOENIX, ARIZONA

NOTICE IS HEREBY GIVEN that SRMG 14 placer mining claim has been located by Phoenix Cement Company, whose current mailing address is 3000 West Cement Plant Road, Clarkdale, AZ 86324.

The general course of this claim is north to south. It is situated in Yavapai County, Arizona.

This claim is approximately 20 acres and runs from the location monument on which this notice is posted as follows:


Beginning at the point at which this location notice is posted, thence
Northeastward approximately 25 feet to a monument being the northeastern corner of the claim,
Thence, westward approximately 660 Feet to a monument,
Thence, southward approximately 1320 Feet to a monument,
Thence eastward approximately 660 Feet to a monument
Thence, northward approximately 1320 Feet to a monument, being the point of beginning

This claim is marked by four monuments consisting of a 2"x2"x8' wooden post at each corner of the claim.

The location monument on which this notice is posted is situated within Section 2, Township 16N, Range 2E, Gila Salt River Base and Meridian, Arizona. This claim encompasses portions of the following quarter section (s), section (s), Township (s) and Range (s): west one half of the southwest one quarter of the southeast one quarter of section 2, Township 16N, Range 2E, Gila Salt River Base and Meridian, Arizona.

DATED AND POSTED on the ground this 31st day of December, 2003.

Located by Phoenix Cement Company, 3000 West Cement Plant Road, Clarkdale, AZ 86324

James D. Wells  Agent

AMC 360351



When Recorded, Mail TO:

Jim Wells
Phoenix Cement Company
P.O. Box 428
3000 W. Cement Plant Road
Clarkdale, AZ 86324

3688834 BK 4123 PG 154
Yavapai County, Arizona
Patsy Jenney-Colon, Recorder
02/27/2004 12:20P PAGE 1 OF 2
PHOENIX CEMENT CO
RECORDING FEE 5.00
SURCHARGE 8.00
POSTAGE 1.00

RECEIVED
J.L.M. AZ STATE OFFICE
2004 MAR 17 A 10:48
PHOENIX, ARIZONA

Notice of Mining Claim

ANIL 360352

LOCATION NOTICE FOR PLACER MINING CLAIM SRMG 15

Section Location

Section 2, T16N, R2E
Gila and Salt River Base and Meridian, Yavapai County, Arizona

Lot 4	Lot 3	Lot 2	Lot 1
Lot 5	Lot 6	Lot 7	Lot 8
		X	

This Document does not conform with requirements of ARS 11-480

RECEIVED
J.L.M. AZ STATE OFFICE
2004 MAR 17 A 10:48
PHOENIX, ARIZONA

NOTICE IS HEREBY GIVEN that SRMG 15 placer mining claim has been located by Phoenix Cement Company, whose current mailing address is 3000 West Cement Plant Road, Clarkdale, AZ 86324.

The general course of this claim is north to south. It is situated in Yavapai County, Arizona.

This claim is approximately 20 acres and runs from the location monument on which this notice is posted as follows:


- Beginning at the point at which this location notice is posted, thence
- Northeastward approximately 25 feet to a monument being the northeastern corner of the claim,
- Thence, westward approximately 660 Feet to a monument,
- Thence, southward approximately 1320 Feet to a monument,
- Thence eastward approximately 660 Feet to a monument
- Thence, northward approximately 1320 Feet to a monument, being the point of beginning

This claim is marked by four monuments consisting of a 2"x2"x8' wooden post at each corner of the claim.

The location monument on which this notice is posted is situated within Section 2, Township 16N, Range 2E, Gila Salt River Base and Meridian, Arizona. This claim encompasses portions of the following quarter section (s), section (s), Township (s) and Range (s): east one half of the southwest one quarter of the southeast one quarter of section 2, Township 16N, Range 2E, Gila Salt River Base and Meridian, Arizona.

DATED AND POSTED on the ground this 31st day of December, 2003.

Located by Phoenix Cement Company, 3000 West Cement Plant Road, Clarkdale, AZ 86324

James D. Wells  Agent

AMG 360352



When Recorded, Mail TO:

Jim Wells
Phoenix Cement Company
P.O. Box 428
3000 W. Cement Plant Road
Clarkdale, AZ 86324

3688835 BK 4123 PG 155
Yavapai County, Arizona
Patsy Jenney-Colon, Recorder
02/27/2004 12:20P PAGE 1 OF 2
PHOENIX CEMENT CO
RECORDING FEE 5.00
SURCHARGE 8.00
POSTAGE 1.00

RECEIVED
J.L.M. AZ STATE OFFICE
2004 MAR 17 A 10:43
PHOENIX, ARIZONA

Notice of Mining Claim

ANG 360353

LOCATION NOTICE FOR PLACER MINING CLAIM SRMG 16

Section Location

Section 2, T16N, R2E
Gila and Salt River Base and Meridian, Yavapai County, Arizona

Lot 4	Lot 3	Lot 2	Lot 1
Lot 5	Lot 6	Lot 7	Lot 8
			X

RECEIVED
J.L.M. AZ STATE OFFICE
2004 MAR 17 A 10:48
PHOENIX, ARIZONA

This Document does not conform with requirements of ARS 11-480

NOTICE IS HEREBY GIVEN that SRMG 16 placer mining claim has been located by Phoenix Cement Company, whose current mailing address is 3000 West Cement Plant Road, Clarkdale, AZ 86324.

The general course of this claim is north to south. It is situated in Yavapai County, Arizona.

This claim is approximately 20 acres and runs from the location monument on which this notice is posted as follows:


Beginning at the point at which this location notice is posted, thence
Northeastward approximately 25 feet to a monument being the northeastern corner of the claim,
Thence, westward approximately 660 Feet to a monument,
Thence, southward approximately 1320 Feet to a monument,
Thence eastward approximately 660 Feet to a monument
Thence, northward approximately 1320 Feet to a monument, being the point of beginning

This claim is marked by four monuments consisting of a 2"x2"x8' wooden post at each corner of the claim.

The location monument on which this notice is posted is situated within Section 2, Township 16N, Range 2E, Gila Salt River Base and Meridian, Arizona. This claim encompasses portions of the following quarter section (s), section (s), Township (s) and Range (s): west one half of the southeast one quarter of the southeast one quarter of section 2, Township 16N, Range 2E, Gila Salt River Base and Meridian, Arizona.

DATED AND POSTED on the ground this 31st day of December, 2003.

Located by Phoenix Cement Company, 3000 West Cement Plant Road, Clarkdale, AZ 86324

James D. Wells  Agent

AMC 360353

3688836 BK 4123 PG 156
Yavapai County, Arizona
Patsy Jenney-Colon, Recorder
02/27/2004 12:20P PAGE 1 OF 2
PHOENIX CEMENT CO
RECORDING FEE 5.00
SURCHARGE 8.00
POSTAGE 1.00

When Recorded, Mail TO:

Jim Wells
Phoenix Cement Company
P.O. Box 428
3000 W. Cement Plant Road
Clarkdale, AZ 86324



RECEIVED
CLM, AZ STATE OFFICE
2004 MAR 17 A 10:48
PHOENIX, ARIZONA

Notice of Mining Claim

AMC 360354

LOCATION NOTICE FOR PLACER MINING CLAIM SRMG 17

Section Location

Section 2, T16N, R2E
 Gila and Salt River Base and Meridian, Yavapai County, Arizona

Lot 4	Lot 3	Lot 2	Lot 1
Lot 5	Lot 6	Lot 7	Lot 8
			X

This Document does not conform with requirements of ARS 11-420

RECEIVED
 J.L.M. AZ STATE OFFICE
 2004 MAR 17 A 10:43
 PHOENIX, ARIZONA

NOTICE IS HEREBY GIVEN that SRMG 17 placer mining claim has been located by Phoenix Cement Company, whose current mailing address is 3000 West Cement Plant Road, Clarkdale, AZ 86324.

The general course of this claim is north to south. It is situated in Yavapai County, Arizona.

This claim is approximately 20 acres and runs from the location monument on which this notice is posted as follows:

- Beginning at the point at which this location notice is posted, thence
- Northeastward approximately 25 feet to a monument being the northeastern corner of the claim,
- Thence, westward approximately 660 Feet to a monument,
- Thence, southward approximately 1320 Feet to a monument,
- Thence eastward approximately 660 Feet to a monument
- Thence, northward approximately 1320 Feet to a monument, being the point of beginning

This claim is marked by four monuments consisting of a 2"x2"x8' wooden post at each corner of the claim.

The location monument on which this notice is posted is situated within Section 2, Township 16N, Range 2E, Gila Salt River Base and Meridian, Arizona. This claim encompasses portions of the following quarter section (s), section (s), Township (s) and Range (s): east one half of the southeast one quarter of the southeast one quarter of section 2, Township 16N, Range 2E, Gila Salt River Base and Meridian, Arizona.

DATED AND POSTED on the ground this 31st day of December, 2003.

Located by Phoenix Cement Company, 3000 West Cement Plant Road, Clarkdale, AZ 86324

James D. Wells James D. Wells Agent

ANG 360354

3688837 BK 4123 PG 157
Yavapai County, Arizona
Patsy Jenney-Colon, Recorder
02/27/2004 12:20P PAGE 1 OF 2
PHOENIX CEMENT CO
RECORDING FEE 5.00
SURCHARGE 8.00
POSTAGE 1.00

When Recorded, Mail TO:

Jim Wells
Phoenix Cement Company
P.O. Box 428
3000 W. Cement Plant Road
Clarkdale, AZ 86324



Notice of Mining Claim

RECEIVED
J.L.M. AZ STATE OFFICE
2004 MAR 17 A 10:49
PHOENIX, ARIZONA

AMC 360533

LOCATION NOTICE FOR PLACER MINING CLAIM SRMG 18

Section Location

Section 1, T16N, R2E
Gila and Salt River Base and Meridian, Yavapai County, Arizona

Lot 4	Lot 3	Lot 2	Lot 1
Lot 5	Lot 6	Lot 7	Lot 8
X			

This Document does not conform with requirements of ARS 11-480

RECEIVED
CLM. AZ STATE OFFICE
2004 MAR 17 A 10:43
PHOENIX, ARIZONA

NOTICE IS HEREBY GIVEN that SRMG 18 placer mining claim has been located by Phoenix Cement Company, whose current mailing address is 3000 West Cement Plant Road, Clarkdale, AZ 86324.

The general course of this claim is north to south. It is situated in Yavapai County, Arizona.

This claim is approximately 20 acres and runs from the location monument on which this notice is posted as follows:

Beginning at the point at which this location notice is posted, thence
Northeastward approximately 25 feet to a monument being the northeastern corner of the claim,
Thence, westward approximately 660 Feet to a monument,
Thence, southward approximately 1320 Feet to a monument,
Thence eastward approximately 660 Feet to a monument
Thence, northward approximately 1320 Feet to a monument, being the point of beginning

This claim is marked by four monuments consisting of a 2"x2"x8' wooden post at each corner of the claim.

The location monument on which this notice is posted is situated within Section 1, Township 16N, Range 2E, Gila Salt River Base and Meridian, Arizona. This claim encompasses portions of the following quarter section (s), section (s), Township (s) and Range (s): west one half of the southwest one quarter of the southwest one quarter of section 1, Township 16N, Range 2E, Gila Salt River Base and Meridian, Arizona.

DATED AND POSTED on the ground this 31st day of December, 2003.

Located by Phoenix Cement Company, 3000 West Cement Plant Road, Clarkdale, AZ 86324

James D. Wells James D. Wells Agent

ANIL 360355

FEE
\$ 5
\$8
\$5
\$1
\$ 4
\$ 4

When Recorded, Mail TO:

Jim Wells
 Phoenix Cement Company
 P.O. Box 428
 3000 W. Cement Plant Road
 Clarkdale, AZ 86324

3688838 BK 4123 PG 158
 Yavapai County, Arizona
 Patsy Jenney-Colon, Recorder
 02/27/2004 12:20P PAGE 1 OF 2
 PHOENIX CEMENT CO
 RECORDING FEE 5.00
 SURCHARGE 8.00
 POSTAGE 1.00

RECEIVED
 CLIM. AZ STATE OFFICE
 2004 MAR 17 A 10:40
 PHOENIX, ARIZONA

Notice of Mining Claim

ANC 360356

LOCATION NOTICE FOR PLACER MINING CLAIM SRMG 19

Section Location

Section 1, T16N, R2E
Gila and Salt River Base and Meridian, Yavapai County, Arizona

Lot 4	Lot 3	Lot 2	Lot 1
Lot 5	Lot 6	Lot 7	Lot 8
X			

This Document does not conform with requirements of ARS 11-400

RECEIVED
CLM, AZ STATE OFFICE
2004 MAR 17 A 10:48
PHOENIX, ARIZONA

NOTICE IS HEREBY GIVEN that SRMG 19 placer mining claim has been located by Phoenix Cement Company, whose current mailing address is 3000 West Cement Plant Road, Clarkdale, AZ 86324.

The general course of this claim is north to south. It is situated in Yavapai County, Arizona.

This claim is approximately 20 acres and runs from the location monument on which this notice is posted as follows:


Beginning at the point at which this location notice is posted, thence
Northeastward approximately 25 feet to a monument being the northeastern corner of the claim,
Thence, westward approximately 660 Feet to a monument,
Thence, southward approximately 1320 Feet to a monument,
Thence eastward approximately 660 Feet to a monument
Thence, northward approximately 1320 Feet to a monument, being the point of beginning

This claim is marked by four monuments consisting of a 2"x2"x8' wooden post at each corner of the claim.

The location monument on which this notice is posted is situated within Section 1, Township 16N, Range 2E, Gila Salt River Base and Meridian, Arizona. This claim encompasses portions of the following quarter section (s), section (s), Township (s) and Range (s): east one half of the southwest one quarter of the southwest one quarter of section 1, Township 16N, Range 2E, Gila Salt River Base and Meridian, Arizona.

DATED AND POSTED on the ground this 31st day of December, 2003.

Located by Phoenix Cement Company, 3000 West Cement Plant Road, Clarkdale, AZ 86324

James D. Wells  Agent

AMC 360356



When Recorded, Mail TO:

Jim Wells
Phoenix Cement Company
P.O. Box 428
3000 W. Cement Plant Road
Clarkdale, AZ 86324

3688839 BK 4123 PG 159
Yavapai County, Arizona
Patsy Jenney-Colon, Recorder
02/27/2004 12:20P PAGE 1 OF 2
PHOENIX CEMENT CO
RECORDING FEE 5.00
SURCHARGE 8.00
POSTAGE 1.00

RECEIVED
CLM. AZ STATE OFFICE
2004 MAR 17 A 10:48
PHOENIX, ARIZONA

Notice of Mining Claim

AMC 360357

LOCATION NOTICE FOR PLACER MINING CLAIM SRMG 20

Section Location

Section 1, T16N, R2E
 Gila and Salt River Base and Meridian, Yavapai County, Arizona

RECEIVED
 D.L.M. AZ STATE OFFICE
 2004 MAR 17 A 10:49
 PHOENIX, ARIZONA

This Document does not conform with requirements of ARS 11-420

Lot 4	Lot 3	Lot 2	Lot 1
Lot 5	Lot 6	Lot 7	Lot 8
	X		

NOTICE IS HEREBY GIVEN that SRMG 20 placer mining claim has been located by Phoenix Cement Company, whose current mailing address is 3000 West Cement Plant Road, Clarkdale, AZ 86324.

The general course of this claim is north to south. It is situated in Yavapai County, Arizona.

This claim is approximately 20 acres and runs from the location monument on which this notice is posted as follows:


Beginning at the point at which this location notice is posted, thence
 Northeastward approximately 25 feet to a monument being the northeastern corner of the claim,
 Thence, westward approximately 660 Feet to a monument,
 Thence, southward approximately 1320 Feet to a monument,
 Thence eastward approximately 660 Feet to a monument
 Thence, northward approximately 1320 Feet to a monument, being the point of beginning

This claim is marked by four monuments consisting of a 2"x2"x8' wooden post at each corner of the claim.

The location monument on which this notice is posted is situated within Section 1, Township 16N, Range 2E, Gila Salt River Base and Meridian, Arizona. This claim encompasses portions of the following quarter section (s), section (s), Township (s) and Range (s): west one half of the southeast one quarter of the southwest one quarter of section 1, Township 16N, Range 2E, Gila Salt River Base and Meridian, Arizona.

DATED AND POSTED on the ground this 30th day of December, 2003.

Located by Phoenix Cement Company, 3000 West Cement Plant Road, Clarkdale, AZ 86324

James D. Wells  Agent

AMC 360357

3688940 BK 4123 PG 160
Yavapai County, Arizona
Patsy Jenney-Colon, Recorder
02/27/2004 12:20P PAGE 1 OF 2
PHOENIX CEMENT CO
RECORDING FEE 5.00
SURCHARGE 8.00
POSTAGE 1.00

FEE
\$6
\$5
\$5
\$1
\$5
\$5

When Recorded, Mail TO:

Jim Wells
Phoenix Cement Company
P.O. Box 428
3000 W. Cement Plant Road
Clarkdale, AZ 86324

RECEIVED
CLM. AZ STATE OFFICE
2004 MAR 17 A 10:43
PHOENIX, ARIZONA

Notice of Mining Claim

AMC 360358

LOCATION NOTICE FOR PLACER MINING CLAIM SRMG 21

Section Location

Section 1, T16N, R2E
Gila and Salt River Base and Meridian, Yavapai County, Arizona

	Lot 4	Lot 3	Lot 2	Lot 1
Lot 5		Lot 6	Lot 7	Lot 8
		X		

This Document does not conform with requirements of ARS 11-420

RECEIVED
J.L.M. AZ STATE OFFICE
2004 MAR 17 A 10:40
TUCSON, ARIZONA

NOTICE IS HEREBY GIVEN that SRMG 21 placer mining claim has been located by Phoenix Cement Company, whose current mailing address is 3000 West Cement Plant Road, Clarkdale, AZ 86324.

The general course of this claim is north to south. It is situated in Yavapai County, Arizona.

This claim is approximately 20 acres and runs from the location monument on which this notice is posted as follows:


Beginning at the point at which this location notice is posted, thence
Northeastward approximately 25 feet to a monument being the northeastern corner of the claim,
Thence, westward approximately 660 Feet to a monument,
Thence, southward approximately 1320 Feet to a monument,
Thence eastward approximately 660 Feet to a monument
Thence, northward approximately 1320 Feet to a monument, being the point of beginning

This claim is marked by four monuments consisting of a 2"x2"x8' wooden post at each corner of the claim.

The location monument on which this notice is posted is situated within Section 1, Township 16N, Range 2E, Gila Salt River Base and Meridian, Arizona. This claim encompasses portions of the following quarter section (s), section (s), Township (s) and Range (s): east one half of the southeast one quarter of the southwest one quarter of section 1, Township 16N, Range 2E, Gila Salt River Base and Meridian, Arizona.

DATED AND POSTED on the ground this 30th day of December, 2003.

Located by Phoenix Cement Company, 3000 West Cement Plant Road, Clarkdale, AZ 86324

James D. Wells  Agent

ANR 360358

LOCATION NOTICE FOR PLACER MINING CLAIM SRMG 22

Section Location

Section 1, T16N, R2E
Gila and Salt River Base and Meridian, Yavapai County, Arizona

Lot 4	Lot 3	Lot 2	Lot 1
Lot 5	Lot 6	Lot 7	Lot 8
		X	

RECEIVED
CLM. AZ STATE OFFICE
2004 MAR 17 A 10:40
PHOENIX, ARIZONA

This Document does not conform with requirements of ARS 11-480

NOTICE IS HEREBY GIVEN that SRMG 22 placer mining claim has been located by Phoenix Cement Company, whose current mailing address is 3000 West Cement Plant Road, Clarkdale, AZ 86324.

The general course of this claim is north to south. It is situated in Yavapai County, Arizona.

This claim is approximately 20 acres and runs from the location monument on which this notice is posted as follows:


- Beginning at the point at which this location notice is posted, thence
- Northeastward approximately 25 feet to a monument being the northeastern corner of the claim,
- Thence, westward approximately 660 Feet to a monument,
- Thence, southward approximately 1320 Feet to a monument,
- Thence eastward approximately 660 Feet to a monument
- Thence, northward approximately 1320 Feet to a monument, being the point of beginning

This claim is marked by four monuments consisting of a 2"x2"x8' wooden post at each corner of the claim.

The location monument on which this notice is posted is situated within Section 1, Township 16N, Range 2E, Gila Salt River Base and Meridian, Arizona. This claim encompasses portions of the following quarter section (s), section (s), Township (s) and Range (s): west one half of the southwest one quarter of the southeast one quarter of section 1, Township 16N, Range 2E, Gila Salt River Base and Meridian, Arizona.

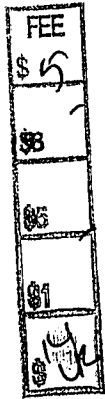
DATED AND POSTED on the ground this 30th day of December, 2003.

Located by Phoenix Cement Company, 3000 West Cement Plant Road, Clarkdale, AZ 86324

James D. Wells  Agent

AMC 360359

3688842 BK 4123 PG 162
Yavapai County, Arizona
Patsy Jenney-Colon, Recorder
02/27/2004 12:20P PAGE 1 OF 2
PHOENIX CEMENT CO
RECORDING FEE 5.00
SURCHARGE 8.00
POSTAGE 1.00



When Recorded, Mail TO:

Jim Wells
Phoenix Cement Company
P.O. Box 428
3000 W. Cement Plant Road
Clarkdale, AZ 86324

RECEIVED
CLM, AZ STATE OFFICE
2004 MAR 17 A 10:40
PHOENIX, ARIZONA

Notice of Mining Claim

ANL 360360

LOCATION NOTICE FOR PLACER MINING CLAIM SRMG 23

Section Location

Section 2, T16N, R2E
Gila and Salt River Base and Meridian, Yavapai County, Arizona

Lot 4	Lot 3	Lot 2	Lot 1
Lot 5	Lot 6	Lot 7	Lot 8
	X		

This Document does not conform with requirements of ARS 11-480

RECEIVED
CLM, AZ STATE OFFICE
2004 MAR 17 A 10:49
PHOENIX, ARIZONA

NOTICE IS HEREBY GIVEN that SRMG 23 placer mining claim has been located by Phoenix Cement Company, whose current mailing address is 3000 West Cement Plant Road, Clarkdale, AZ 86324.

The general course of this claim is north to south. It is situated in Yavapai County, Arizona.

This claim is approximately 20 acres and runs from the location monument on which this notice is posted as follows:


Beginning at the point at which this location notice is posted, thence
Northeastward approximately 25 feet to a monument being the northeastern corner of the claim,
Thence, westward approximately 660 Feet to a monument,
Thence, southward approximately 1320 Feet to a monument,
Thence eastward approximately 660 Feet to a monument
Thence, northward approximately 1320 Feet to a monument, being the point of beginning

This claim is marked by four monuments consisting of a 2"x2"x8' wooden post at each corner of the claim.

The location monument on which this notice is posted is situated within Section 2, Township 16N, Range 2E, Gila Salt River Base and Meridian, Arizona. This claim encompasses portions of the following quarter section (s), section (s), Township (s) and Range (s): west one half of the northeast one quarter of the southwest one quarter of section 2, Township 16N, Range 2E, Gila Salt River Base and Meridian, Arizona.

DATED AND POSTED on the ground this 29th day of December, 2003.

Located by Phoenix Cement Company, 3000 West Cement Plant Road, Clarkdale, AZ 86324

James D. Wells  Agent

AMC 360360



When Recorded, Mail TO:

Jim Wells
Phoenix Cement Company
P.O. Box 428
3000 W. Cement Plant Road
Clarkdale, AZ 86324

3688843 BK 4123 PG 163
Yavapai County, Arizona
Patsy Jenney-Colon, Recorder
02/27/2004 12:20P PAGE 1 OF 2
PHOENIX CEMENT CO
RECORDING FEE 5.00
SURCHARGE 8.00
POSTAGE 1.00

RECEIVED
CLM. AZ STATE OFFICE
2004 MAR 17 A 10:49
PHOENIX, ARIZONA

Notice of Mining Claim

AMC 360361

LOCATION NOTICE FOR PLACER MINING CLAIM SRMG 24

Section Location

Section 2, T16N, R2E
 Gila and Salt River Base and Meridian, Yavapai County, Arizona

Lot 4	Lot 3	Lot 2	Lot 1
Lot 5	Lot 6	Lot 7	Lot 8
	X		

This Document does not conform with requirements of ARS 11-480

RECEIVED
 D.L.M. AZ STATE OFFICE
 2004 MAR 17 A 10:49
 PHOENIX, ARIZONA

NOTICE IS HEREBY GIVEN that SRMG 24 placer mining claim has been located by Phoenix Cement Company, whose current mailing address is 3000 West Cement Plant Road, Clarkdale, AZ 86324.

The general course of this claim is north to south. It is situated in Yavapai County, Arizona.

This claim is approximately 20 acres and runs from the location monument on which this notice is posted as follows:


Beginning at the point at which this location notice is posted, thence
 Northeastward approximately 25 feet to a monument being the northeastern corner of the claim,
 Thence, westward approximately 660 Feet to a monument,
 Thence, southward approximately 1320 Feet to a monument,
 Thence eastward approximately 660 Feet to a monument
 Thence, northward approximately 1320 Feet to a monument, being the point of beginning

This claim is marked by four monuments consisting of a 2"x2"x8' wooden post at each corner of the claim.

The location monument on which this notice is posted is situated within Section 2, Township 16N, Range 2E, Gila Salt River Base and Meridian, Arizona. This claim encompasses portions of the following quarter section (s), section (s), Township (s) and Range (s): east one half of the northeast one quarter of the southwest one quarter of section 2, Township 16N, Range 2E, Gila Salt River Base and Meridian, Arizona.

DATED AND POSTED on the ground this 29th day of December, 2003.

Located by Phoenix Cement Company, 3000 West Cement Plant Road, Clarkdale, AZ 86324

James D. Wells  Agent

AMG 360361



When Recorded, Mail TO:

Jim Wells
Phoenix Cement Company
P.O. Box 428
3000 W. Cement Plant Road
Clarkdale, AZ 86324

3688944 BK 4123 PG 164
Yavapai County, Arizona
Patsy Jenney-Colon, Recorder
02/27/2004 12:20P PAGE 1 OF 2
PHOENIX CEMENT CO
RECORDING FEE 5.00
SURCHARGE 8.00
POSTAGE 1.00

Notice of Mining Claim

RECEIVED
21.M. AZ STATE OFFICE
2004 MAR 17 A 10:10
PHOENIX, ARIZONA

ANC 360362

LOCATION NOTICE FOR PLACER MINING CLAIM SRMG 25

Section Location

Section 2, T16N, R2E
Gila and Salt River Base and Meridian, Yavapai County, Arizona

Lot 4	Lot 3	Lot 2	Lot 1
Lot 5	Lot 6	Lot 7	Lot 8
		X	

This Document does not conform with requirements of ARS 11-450

RECEIVED
D.L.M. AZ STATE OFFICE
2004 MAR 17 A 10:49
PHOENIX, ARIZONA

NOTICE IS HEREBY GIVEN that SRMG 25 placer mining claim has been located by Phoenix Cement Company, whose current mailing address is 3000 West Cement Plant Road, Clarkdale, AZ 86324.

The general course of this claim is north to south. It is situated in Yavapai County, Arizona.

This claim is approximately 20 acres and runs from the location monument on which this notice is posted as follows:


Beginning at the point at which this location notice is posted, thence
Northeastward approximately 25 feet to a monument being the northeastern corner of the claim,
Thence, westward approximately 660 Feet to a monument,
Thence, southward approximately 1320 Feet to a monument,
Thence eastward approximately 660 Feet to a monument
Thence, northward approximately 1320 Feet to a monument, being the point of beginning

This claim is marked by four monuments consisting of a 2"x2"x8' wooden post at each corner of the claim.

The location monument on which this notice is posted is situated within Section 2, Township 16N, Range 2E, Gila Salt River Base and Meridian, Arizona. This claim encompasses portions of the following quarter section (s), section (s), Township (s) and Range (s): west one half of the northwest one quarter of the southeast one quarter of section 2, Township 16N, Range 2E, Gila Salt River Base and Meridian, Arizona.

DATED AND POSTED on the ground this 29th day of December, 2003.

Located by Phoenix Cement Company, 3000 West Cement Plant Road, Clarkdale, AZ 86324

James D. Wells 

ARIZONA 360362

3688845 BK 4123 PG 165
Yavapai County, Arizona
Patsy Jenney-Colon, Recorder
02/27/2004 12:20P PAGE 1 OF 2
PHOENIX CEMENT CO
RECORDING FEE 5.00
SURCHARGE 8.00
POSTAGE 1.00

When Recorded, Mail TO:

Jim Wells
Phoenix Cement Company
P.O. Box 428
3000 W. Cement Plant Road
Clarkdale, AZ 86324

FEE
\$5
\$8
\$5
\$1
\$4

Notice of Mining Claim

RECEIVED
D.L.M. AZ STATE OFFICE
2004 MAR 17 A 10:49
PHOENIX, ARIZONA

FILE 360363

LOCATION NOTICE FOR PLACER MINING CLAIM SRMG 26

Section Location

Section 2, T16N, R2E
 Gila and Salt River Base and Meridian, Yavapai County, Arizona

Lot 4	Lot 3	Lot 2	Lot 1
Lot 5	Lot 6	Lot 7	Lot 8
		X	

RECEIVED
 D.L.M. AZ STATE OFFICE
 2004 MAR 17 A 10:49
 PHOENIX, ARIZONA

This Document does not conform with requirements of ARS 11-430

NOTICE IS HEREBY GIVEN that SRMG 26 placer mining claim has been located by Phoenix Cement Company, whose current mailing address is 3000 West Cement Plant Road, Clarkdale, AZ 86324.

The general course of this claim is north to south. It is situated in Yavapai County, Arizona.

This claim is approximately 20 acres and runs from the location monument on which this notice is posted as follows:


- Beginning at the point at which this location notice is posted, thence
- Northeastward approximately 25 feet to a monument being the northeastern corner of the claim,
- Thence, westward approximately 660 Feet to a monument,
- Thence, southward approximately 1320 Feet to a monument,
- Thence eastward approximately 660 Feet to a monument
- Thence, northward approximately 1320 Feet to a monument, being the point of beginning

This claim is marked by four monuments consisting of a 2"x2"x8' wooden post at each corner of the claim.

The location monument on which this notice is posted is situated within Section 2, Township 16N, Range 2E, Gila Salt River Base and Meridian, Arizona. This claim encompasses portions of the following quarter section (s), section (s), Township (s) and Range (s): east one half of the northwest one quarter of the southeast one quarter of section 2, Township 16N, Range 2E, Gila Salt River Base and Meridian, Arizona.

DATED AND POSTED on the ground this 29th day of December, 2003.

Located by Phoenix Cement Company, 3000 West Cement Plant Road, Clarkdale, AZ 86324

James D. Wells  Agent

ANC 360363



3688846 BK 4123 PG 166
 Yavapai County, Arizona
 Patsy Jenney-Colon, Recorder
 02/27/2004 12:20P PAGE 1 OF 2
 PHOENIX CEMENT CO
 RECORDING FEE 5.00
 SURCHARGE 8.00
 POSTAGE 1.00

When Recorded, Mail TO:

Jim Wells
 Phoenix Cement Company
 P.O. Box 428
 3000 W. Cement Plant Road
 Clarkdale, AZ 86324

RECEIVED
 C.L.M. AZ STATE OFFICE
 2004 MAR 17 A 10:49
 PHOENIX, ARIZONA

Notice of Mining Claim

ANC 360364

LOCATION NOTICE FOR PLACER MINING CLAIM SRMG 27

Section Location

Section 2, T16N, R2E
Gila and Salt River Base and Meridian, Yavapai County, Arizona

Lot 4	Lot 3	Lot 2	Lot 1
Lot 5	Lot 6	Lot 7	Lot 8
			X

This Document does not conform with requirements of ARS 11-420

RECEIVED
D.L.M. AZ STATE OFFICE
2004 MAR 17 A 10:49
PHOENIX, ARIZONA

NOTICE IS HEREBY GIVEN that SRMG 27 placer mining claim has been located by Phoenix Cement Company, whose current mailing address is 3000 West Cement Plant Road, Clarkdale, AZ 86324.

The general course of this claim is north to south. It is situated in Yavapai County, Arizona.

This claim is approximately 20 acres and runs from the location monument on which this notice is posted as follows:


- Beginning at the point at which this location notice is posted, thence
- Northeastward approximately 25 feet to a monument being the northeastern corner of the claim,
- Thence, westward approximately 660 Feet to a monument,
- Thence, southward approximately 1320 Feet to a monument,
- Thence eastward approximately 660 Feet to a monument
- Thence, northward approximately 1320 Feet to a monument, being the point of beginning

This claim is marked by four monuments consisting of a 2"x2"x8' wooden post at each corner of the claim.

The location monument on which this notice is posted is situated within Section 2, Township 16N, Range 2E, Gila Salt River Base and Meridian, Arizona. This claim encompasses portions of the following quarter section (s), section (s), Township (s) and Range (s): west one half of the northeast one quarter of the southeast one quarter of section 2, Township 16N, Range 2E, Gila Salt River Base and Meridian, Arizona.

DATED AND POSTED on the ground this 29th day of December, 2003.

Located by Phoenix Cement Company, 3000 West Cement Plant Road, Clarkdale, AZ 86324

James D. Wells  Agent

AMC 360364

3688847 BK 4123 PG 167
Yavapai County, Arizona
Patsy Jenney-Colon, Recorder
02/27/2004 12:20P PAGE 1 OF 2
PHOENIX CEMENT CO
RECORDING FEE 5.00
SURCHARGE 8.00
POSTAGE 1.00

FEE
\$6
\$8
\$5
\$1
14
\$12

When Recorded, Mail TO:

Jim Wells
Phoenix Cement Company
P.O. Box 428
3000 W. Cement Plant Road
Clarkdale, AZ 86324

RECEIVED
CLM, AZ STATE OFFICE
2004 MAR 17 A 10:49
PHOENIX, ARIZONA

Notice of Mining Claim

ANG 360365

LOCATION NOTICE FOR PLACER MINING CLAIM SRMG 28

Section Location

Section 2, T16N, R2E
Gila and Salt River Base and Meridian, Yavapai County, Arizona

Lot 4	Lot 3	Lot 2	Lot 1
Lot 5	Lot 6	Lot 7	Lot 8
			X

This Document does not conform with requirements of ARS 11-480

RECEIVED
CLM. AZ STATE OFFICE
2004 MAR 17 A 10:49
PHOENIX, ARIZONA

NOTICE IS HEREBY GIVEN that SRMG 28 placer mining claim has been located by Phoenix Cement Company, whose current mailing address is 3000 West Cement Plant Road, Clarkdale, AZ 86324.

The general course of this claim is north to south. It is situated in Yavapai County, Arizona.

This claim is approximately 20 acres and runs from the location monument on which this notice is posted as follows:

Beginning at the point at which this location notice is posted, thence
Northeastward approximately 25 feet to a monument being the northeastern corner of the claim,
Thence, westward approximately 660 Feet to a monument,
Thence, southward approximately 1320 Feet to a monument,
Thence eastward approximately 660 Feet to a monument
Thence, northward approximately 1320 Feet to a monument, being the point of beginning

This claim is marked by four monuments consisting of a 2"x2"x8' wooden post at each corner of the claim.

The location monument on which this notice is posted is situated within Section 2, Township 16N, Range 2E, Gila Salt River Base and Meridian, Arizona. This claim encompasses portions of the following quarter section (s), section (s), Township (s) and Range (s): east one half of the northeast one quarter of the southeast one quarter of section 2, Township 16N, Range 2E, Gila Salt River Base and Meridian, Arizona.

DATED AND POSTED on the ground this 29th day of December, 2003.

Located by Phoenix Cement Company, 3000 West Cement Plant Road, Clarkdale, AZ 86324

James D. Wells James D. Wells Agent

ANC 360365

3688948 BK 4123 PG 168
Yavapai County, Arizona
Patsy Jenney-Colon, Recorder
02/27/2004 12:20P PAGE 1 OF 2
PHOENIX CEMENT CO
RECORDING FEE 5.00
SURCHARGE 8.00
POSTAGE 1.00

When Recorded, Mail TO:

Jim Wells
Phoenix Cement Company
P.O. Box 428
3000 W. Cement Plant Road
Clarkdale, AZ 86324



RECEIVED
2:11 P.M. AZ STATE OFFICE
2004 MAR 17 A 10:49
PHOENIX, ARIZONA

Notice of Mining Claim

AMC 360366

LOCATION NOTICE FOR PLACER MINING CLAIM SRMG 29

Section Location

Section 1, T16N, R2E
Gila and Salt River Base and Meridian, Yavapai County, Arizona

Lot 4	Lot 3	Lot 2	Lot 1
Lot 5	Lot 6	Lot 7	Lot 8
X			

This Document does not conform with requirements of ARS 11-400

RECEIVED
J.L.M. AZ STATE OFFICE
2004 MAR 17 A 10:49
PHOENIX, ARIZONA

NOTICE IS HEREBY GIVEN that SRMG 29 placer mining claim has been located by Phoenix Cement Company, whose current mailing address is 3000 West Cement Plant Road, Clarkdale, AZ 86324.

The general course of this claim is north to south. It is situated in Yavapai County, Arizona.

This claim is approximately 20 acres and runs from the location monument on which this notice is posted as follows:


Beginning at the point at which this location notice is posted, thence
Northeastward approximately 25 feet to a monument being the northeastern corner of the claim,
Thence, westward approximately 660 Feet to a monument,
Thence, southward approximately 1320 Feet to a monument,
Thence eastward approximately 660 Feet to a monument
Thence, northward approximately 1320 Feet to a monument, being the point of beginning

This claim is marked by four monuments consisting of a 2"x2"x8' wooden post at each corner of the claim.

The location monument on which this notice is posted is situated within Section 1, Township 16N, Range 2E, Gila Salt River Base and Meridian, Arizona. This claim encompasses portions of the following quarter section (s), section (s), Township (s) and Range (s): west one half of the northwest one quarter of the southwest one quarter of section 1, Township 16N, Range 2E, Gila Salt River Base and Meridian, Arizona.

DATED AND POSTED on the ground this 29th day of December, 2003.

Located by Phoenix Cement Company, 3000 West Cement Plant Road, Clarkdale, AZ 86324

James D. Wells  Agent

AMC 360366

3688849 BK 4123 PG 169
Yavapai County, Arizona
Patsy Jenney-Colon, Recorder
02/27/2004 12:20P PAGE 1 OF 2
PHOENIX CEMENT CO
RECORDING FEE 5.00
SURCHARGE 8.00
POSTAGE 1.00

When Recorded, Mail TO:

Jim Wells
Phoenix Cement Company
P.O. Box 428
3000 W. Cement Plant Road
Clarkdale, AZ 86324

FEE
\$5
\$8
\$5
\$1
\$4 UR

RECEIVED
CLM, AZ STATE OFFICE
2004 MAR 17 A 10:44
PHOENIX, ARIZONA

Notice of Mining Claim

ANC 360367

LOCATION NOTICE FOR PLACER MINING CLAIM SRMG 30

Section Location

Section 1, T16N, R2E
Gila and Salt River Base and Meridian, Yavapai County, Arizona

Lot 4	Lot 3	Lot 2	Lot 1
Lot 5	Lot 6	Lot 7	Lot 8
	X		

This Document does not conform with requirements of ARS 11-480

RECEIVED
CLM. AZ STATE OFFICE
2004 MAR 17 A 10:49
PHOENIX, ARIZONA

NOTICE IS HEREBY GIVEN that SRMG 30 placer mining claim has been located by Phoenix Cement Company, whose current mailing address is 3000 West Cement Plant Road, Clarkdale, AZ 86324.

The general course of this claim is north to south. It is situated in Yavapai County, Arizona.

This claim is approximately 20 acres and runs from the location monument on which this notice is posted as follows:


- Beginning at the point at which this location notice is posted, thence
- Northeastward approximately 25 feet to a monument being the northeastern corner of the claim,
- Thence, westward approximately 660 Feet to a monument,
- Thence, southward approximately 1320 Feet to a monument,
- Thence eastward approximately 660 Feet to a monument
- Thence, northward approximately 1320 Feet to a monument, being the point of beginning

This claim is marked by four monuments consisting of a 2"x2"x8' wooden post at each corner of the claim.

The location monument on which this notice is posted is situated within Section 1, Township 16N, Range 2E, Gila Salt River Base and Meridian, Arizona. This claim encompasses portions of the following quarter section (s), section (s), Township (s) and Range (s): east one half of the northwest one quarter of the southwest one quarter of section 1, Township 16N, Range 2E, Gila Salt River Base and Meridian, Arizona.

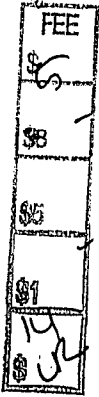
DATED AND POSTED on the ground this 30th day of December, 2003.

Located by Phoenix Cement Company, 3000 West Cement Plant Road, Clarkdale, AZ 86324

James D. Wells  Agent

ANC 360367

3688850 BK 4123 PG 170
Yavapai County, Arizona
Patsy Jenney-Colon, Recorder
02/27/2004 12:20P PAGE 1 OF 2
PHOENIX CEMENT CO
RECORDING FEE 5.00
SURCHARGE 8.00
POSTAGE 1.00



When Recorded, Mail TO:
Jim Wells
Phoenix Cement Company
P.O. Box 428
3000 W. Cement Plant Road
Clarkdale, AZ 86324

RECEIVED
CLM. AZ STATE OFFICE
2004 MAR 17 A 10:49
PHOENIX, ARIZONA

Notice of Mining Claim

AMC 360368

LOCATION NOTICE FOR PLACER MINING CLAIM SRMG 31

Section Location

Section 1, T16N, R2E
 Gila and Salt River Base and Meridian, Yavapai County, Arizona

Lot 4	Lot 3	Lot 2	Lot 1
Lot 5	Lot 6	Lot 7	Lot 8
	X		

This Document does not conform with requirements of ARS 11-450

RECEIVED
 CLM, AZ STATE OFFICE
 2004 MAR 17 A 10:49
 PHOENIX, ARIZONA

NOTICE IS HEREBY GIVEN that SRMG 31 placer mining claim has been located by Phoenix Cement Company, whose current mailing address is 3000 West Cement Plant Road, Clarkdale, AZ 86324.

The general course of this claim is north to south. It is situated in Yavapai County, Arizona.

This claim is approximately 20 acres and runs from the location monument on which this notice is posted as follows:

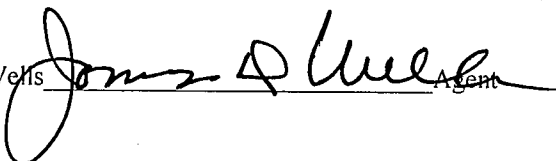
Beginning at the point at which this location notice is posted, thence
 Northeastward approximately 25 feet to a monument being the northeastern corner of the claim,
 Thence, westward approximately 660 Feet to a monument,
 Thence, southward approximately 1320 Feet to a monument,
 Thence eastward approximately 660 Feet to a monument
 Thence, northward approximately 1320 Feet to a monument, being the point of beginning

This claim is marked by four monuments consisting of a 2"x2"x8' wooden post at each corner of the claim.

The location monument on which this notice is posted is situated within Section 1, Township 16N, Range 2E, Gila Salt River Base and Meridian, Arizona. This claim encompasses portions of the following quarter section (s), section (s), Township (s) and Range (s): west one half of the northeast one quarter of the southwest one quarter of section 1, Township 16N, Range 2E, Gila Salt River Base and Meridian, Arizona.

DATED AND POSTED on the ground this 30th day of December, 2003.

Located by Phoenix Cement Company, 3000 West Cement Plant Road, Clarkdale, AZ 86324

James D. Wells  Agent

AMC 360368

368851 BK 4123 PG 171
Yavapai County, Arizona
Patsy Jenney-Colon, Recorder
02/27/2004 12:20P PAGE 1 OF 2
PHOENIX CEMENT CO
RECORDING FEE 5.00
SURCHARGE 8.00
POSTAGE 1.00

When Recorded, Mail TO:

Jim Wells
Phoenix Cement Company
P.O. Box 428
3000 W. Cement Plant Road
Clarkdale, AZ 86324



Notice of Mining Claim

RECEIVED
J.L.M. AZ STATE OFFICE
2004 MAR 17 A 10:49
PHOENIX, ARIZONA

ANC 360369

LOCATION NOTICE FOR PLACER MINING CLAIM SRMG 32

Section Location

Section 1, T16N, R2E
Gila and Salt River Base and Meridian, Yavapai County, Arizona

Lot 4	Lot 3	Lot 2	Lot 1
Lot 5	Lot 6	Lot 7	Lot 8
	X		

This Document does not conform with requirements of ARS 11-480

RECEIVED
J.L.M. AZ STATE OFFICE
2004 MAR 17 A 9:19
PHOENIX, ARIZONA

NOTICE IS HEREBY GIVEN that SRMG 32 placer mining claim has been located by Phoenix Cement Company, whose current mailing address is 3000 West Cement Plant Road, Clarkdale, AZ 86324.

The general course of this claim is north to south. It is situated in Yavapai County, Arizona.

This claim is approximately 20 acres and runs from the location monument on which this notice is posted as follows:


Beginning at the point at which this location notice is posted, thence
Northeastward approximately 25 feet to a monument being the northeastern corner of the claim,
Thence, westward approximately 660 Feet to a monument,
Thence, southward approximately 1320 Feet to a monument,
Thence eastward approximately 660 Feet to a monument
Thence, northward approximately 1320 Feet to a monument, being the point of beginning

This claim is marked by four monuments consisting of a 2"x2"x8' wooden post at each corner of the claim.

The location monument on which this notice is posted is situated within Section 1, Township 16N, Range 2E, Gila Salt River Base and Meridian, Arizona. This claim encompasses portions of the following quarter section (s), section (s), Township (s) and Range (s): east one half of the northeast one quarter of the southwest one quarter of section 1, Township 16N, Range 2E, Gila Salt River Base and Meridian, Arizona.

DATED AND POSTED on the ground this 30 day of December, 2003.

Located by Phoenix Cement Company, 3000 West Cement Plant Road, Clarkdale, AZ 86324

James D. Wells  Agent

AMC 360369

FEE
\$5
\$8
\$5
\$1
\$14
\$5

When Recorded, Mail TO:

Jim Wells
 Phoenix Cement Company
 P.O. Box 428
 3000 W. Cement Plant Road
 Clarkdale, AZ 86324

3688852 BK 4123 PG 172
 Yavapai County, Arizona
 Patsy Jenney-Colon, Recorder
 02/27/2004 12:20P PAGE 1 OF 2
 PHOENIX CEMENT CO
 RECORDING FEE 5.00
 SURCHARGE 8.00
 POSTAGE 1.00

RECEIVED
 D.L.M. AZ STATE OFFICE
 2004 MAR 17 A 10:49
 PHOENIX, ARIZONA

Notice of Mining Claim

AMB 360310

LOCATION NOTICE FOR PLACER MINING CLAIM SRMG 33

Section Location

Section 1, T16N, R2E
Gila and Salt River Base and Meridian, Yavapai County, Arizona

Lot 4	Lot 3	Lot 2	Lot 1
Lot 5	Lot 6	Lot 7	Lot 8
		X	

This Document does not conform with requirements of ARS 11-490

RECEIVED
CLM. AZ STATE OFFICE
2009 MAR 17 A 10:40
PHOENIX, ARIZONA

NOTICE IS HEREBY GIVEN that SRMG 33 placer mining claim has been located by Phoenix Cement Company, whose current mailing address is 3000 West Cement Plant Road, Clarkdale, AZ 86324.

The general course of this claim is north to south. It is situated in Yavapai County, Arizona.

This claim is approximately 20 acres and runs from the location monument on which this notice is posted as follows:


Beginning at the point at which this location notice is posted, thence
Northeastward approximately 25 feet to a monument being the northeastern corner of the claim,
Thence, westward approximately 660 Feet to a monument,
Thence, southward approximately 1320 Feet to a monument,
Thence eastward approximately 660 Feet to a monument
Thence, northward approximately 1320 Feet to a monument, being the point of beginning

This claim is marked by four monuments consisting of a 2"x2"x8' wooden post at each corner of the claim.

The location monument on which this notice is posted is situated within Section 1, Township 16N, Range 2E, Gila Salt River Base and Meridian, Arizona. This claim encompasses portions of the following quarter section (s), section (s), Township (s) and Range (s): west one half of the northwest one quarter of the southeast one quarter of section 1, Township 16N, Range 2E, Gila Salt River Base and Meridian, Arizona.

DATED AND POSTED on the ground this 30th day of December, 2003.

Located by Phoenix Cement Company, 3000 West Cement Plant Road, Clarkdale, AZ 86324

James D. Wells  Agent

AMC 360370

3688853 BK 4123 PG 173
Yavapai County, Arizona
Patsy Jenney-Colon, Recorder
02/27/2004 12:20P PAGE 1 OF 2
PHOENIX CEMENT CO
RECORDING FEE 5.00
SURCHARGE 8.00
POSTAGE 1.00

FEE
\$5
\$5
\$5
\$5
\$5

When Recorded, Mail TO:

Jim Wells
Phoenix Cement Company
P.O. Box 428
3000 W. Cement Plant Road
Clarkdale, AZ 86324

Notice of Mining Claim

RECEIVED
CLM. AZ STATE OFFICE
2004 MAR 17 A 10:49
PHOENIX, ARIZONA

AMC 360311

LOCATION NOTICE FOR PLACER MINING CLAIM SRMG 34

Section Location

Section 2, T16N, R2E
 Gila and Salt River Base and Meridian, Yavapai County, Arizona

Lot 4	Lot 3	Lot 2	Lot 1
Lot 5	Lot 6	Lot 7	Lot 8
	X		

This Document does not conform with requirements of ARS 11-430

RECEIVED
 CLM. AZ STATE OFFICE
 2009 MAR 17 A 10:49
 PHOENIX, ARIZONA

NOTICE IS HEREBY GIVEN that SRMG 34 placer mining claim has been located by Phoenix Cement Company, whose current mailing address is 3000 West Cement Plant Road, Clarkdale, AZ 86324.

The general course of this claim is north to south. It is situated in Yavapai County, Arizona.

This claim is approximately 20 acres and runs from the location monument on which this notice is posted as follows:

Beginning at the point at which this location notice is posted, thence
 Northeastward approximately 25 feet to a monument being the northeastern corner of the claim,
 Thence, westward approximately 660 Feet to a monument,
 Thence, southward approximately 1320 Feet to a monument,
 Thence eastward approximately 660 Feet to a monument
 Thence, northward approximately 1320 Feet to a monument, being the point of beginning

This claim is marked by four monuments consisting of a 2"x2"x8' wooden post at each corner of the claim.

The location monument on which this notice is posted is situated within Section 2, Township 16N, Range 2E, Gila Salt River Base and Meridian, Arizona. This claim encompasses portions of the following quarter section (s), section (s), Township (s) and Range (s): east one half of the southeast one quarter of the northwest one quarter of section 2, Township 16N, Range 2E, Gila Salt River Base and Meridian, Arizona.

DATED AND POSTED on the ground this 29th day of January, 2003.

Located by Phoenix Cement Company, 3000 West Cement Plant Road, Clarkdale, AZ 86324

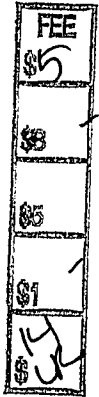
James D. Wells *James D. Wells* Agent

AMC 360371

3688854 BK 4123 P6 174
Yavapai County, Arizona
Patsy Jenney-Colon, Recorder
02/27/2004 12:20P PAGE 1 OF 2
PHOENIX CEMENT CO
RECORDING FEE 5.00
SURCHARGE 8.00
POSTAGE 1.00

When Recorded, Mail TO:

Jim Wells
Phoenix Cement Company
P.O. Box 428
3000 W. Cement Plant Road
Clarkdale, AZ 86324



RECEIVED
CLM, AZ STATE OFFICE
2004 MAR 17 A 10:49
PHOENIX, ARIZONA

Notice of Mining Claim

AMC 360372

LOCATION NOTICE FOR PLACER MINING CLAIM SRMG 35

Section Location

Section 2, T16N, R2E
Gila and Salt River Base and Meridian, Yavapai County, Arizona

Lot 4	Lot 3	Lot 2	Lot 1
Lot 5	Lot 6	Lot 7	Lot 8
		X	

This Document does not conform with requirements of ARS 11-430

RECEIVED
CLM, AZ STATE OFFICE
2009 MAR 17 A 10:50
PHOENIX, ARIZONA

NOTICE IS HEREBY GIVEN that SRMG 35 placer mining claim has been located by Phoenix Cement Company, whose current mailing address is 3000 West Cement Plant Road, Clarkdale, AZ 86324.

The general course of this claim is north to south. It is situated in Yavapai County, Arizona.

This claim is approximately 20 acres and runs from the location monument on which this notice is posted as follows:

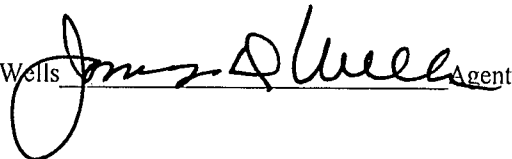
Beginning at the point at which this location notice is posted, thence
Northeastward approximately 25 feet to a monument being the northeastern corner of the claim,
Thence, westward approximately 660 Feet to a monument,
Thence, southward approximately 1320 Feet to a monument,
Thence eastward approximately 660 Feet to a monument
Thence, northward approximately 1320 Feet to a monument, being the point of beginning

This claim is marked by four monuments consisting of a 2"x2"x8' wooden post at each corner of the claim.

The location monument on which this notice is posted is situated within Section 2, Township 16N, Range 2E, Gila Salt River Base and Meridian, Arizona. This claim encompasses portions of the following quarter section (s), section (s), Township (s) and Range (s): west one half of the southwest one quarter of the northeast one quarter of section 2, Township 16N, Range 2E, Gila Salt River Base and Meridian, Arizona.

DATED AND POSTED on the ground this 29th day of December, 2003.

Located by Phoenix Cement Company, 3000 West Cement Plant Road, Clarkdale, AZ 86324

James D. Wells  Agent

AMG 360372



3688855 BK 4123 PG 175
 Yavapai County, Arizona
 Patsy Jenney-Colon, Recorder
 02/27/2004 12:20P PAGE 1 OF 2
 PHOENIX CEMENT CO
 RECORDING FEE 5.00
 SURCHARGE 8.00
 POSTAGE 1.00

FEE
\$5
\$8
\$5
\$1
\$1
\$1

When Recorded, Mail TO:

Jim Wells
 Phoenix Cement Company
 P.O. Box 428
 3000 W. Cement Plant Road
 Clarkdale, AZ 86324

RECEIVED
 J.L.M. AZ STATE OFFICE
 2004 MAR 17 A 10:50
 PHOENIX, ARIZONA

Notice of Mining Claim

ANC 360373

LOCATION NOTICE FOR PLACER MINING CLAIM SRMG 36

Section Location

Section 2, T16N, R2E
Gila and Salt River Base and Meridian, Yavapai County, Arizona

Lot 4	Lot 3	Lot 2	Lot 1
Lot 5	Lot 6	Lot 7	Lot 8
		X	

This Document does not conform with requirements of ARS 11-480

RECEIVED
PLM. AZ STATE OFFICE
2009 MAR 17 A 10:50
PHOENIX, ARIZONA

NOTICE IS HEREBY GIVEN that SRMG 36 placer mining claim has been located by Phoenix Cement Company, whose current mailing address is 3000 West Cement Plant Road, Clarkdale, AZ 86324.

The general course of this claim is north to south. It is situated in Yavapai County, Arizona.

This claim is approximately 20 acres and runs from the location monument on which this notice is posted as follows:

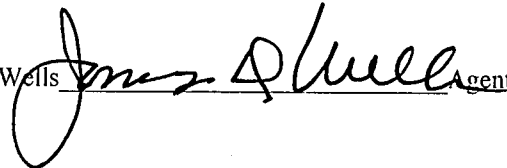
Beginning at the point at which this location notice is posted, thence
Northeastward approximately 25 feet to a monument being the northeastern corner of the claim,
Thence, westward approximately 660 Feet to a monument,
Thence, southward approximately 1320 Feet to a monument,
Thence eastward approximately 660 Feet to a monument
Thence, northward approximately 1320 Feet to a monument, being the point of beginning

This claim is marked by four monuments consisting of a 2"x2"x8' wooden post at each corner of the claim.

The location monument on which this notice is posted is situated within Section 2, Township 16N, Range 2E, Gila Salt River Base and Meridian, Arizona. This claim encompasses portions of the following quarter section (s), section (s), Township (s) and Range (s): east one half of the southwest one quarter of the northeast one quarter of section 2, Township 16N, Range 2E, Gila Salt River Base and Meridian, Arizona.

DATED AND POSTED on the ground this 30th day of December, 2003.

Located by Phoenix Cement Company, 3000 West Cement Plant Road, Clarkdale, AZ 86324

James D. Wells  gent

AMC 360373

3688856 EK 4123 PG 176
Yavapai County, Arizona
Patsy Jenney-Colon, Recorder
02/27/2004 12:20P PAGE 1 OF 2
PHOENIX CEMENT CO
RECORDING FEE 5.00
SURCHARGE 8.00
POSTAGE 1.00



When Recorded, Mail TO:

Jim Wells
Phoenix Cement Company
P.O. Box 428
3000 W. Cement Plant Road
Clarkdale, AZ 86324

RECEIVED
D.L.M. AZ STATE OFFICE
2004 MAR 17 A 10:50
PHOENIX, ARIZONA

Notice of Mining Claim

AMC 360374

LOCATION NOTICE FOR PLACER MINING CLAIM SRMG 37

Section Location

Section 2, T16N, R2E
Gila and Salt River Base and Meridian, Yavapai County, Arizona

Lot 4	Lot 3	Lot 2	Lot 1
Lot 5	Lot 6	Lot 7	Lot 8
			X

This Document does not conform with requirements of ARS 11-480

RECEIVED
CLM, AZ STATE OFFICE
2004 MAR 17 A 10:50
PHOENIX, ARIZONA

NOTICE IS HEREBY GIVEN that SRMG 37 placer mining claim has been located by Phoenix Cement Company, whose current mailing address is 3000 West Cement Plant Road, Clarkdale, AZ 86324.

The general course of this claim is north to south. It is situated in Yavapai County, Arizona.

This claim is approximately 20 acres and runs from the location monument on which this notice is posted as follows:


Beginning at the point at which this location notice is posted, thence
Northeastward approximately 25 feet to a monument being the northeastern corner of the claim,
Thence, westward approximately 660 Feet to a monument,
Thence, southward approximately 1320 Feet to a monument,
Thence eastward approximately 660 Feet to a monument
Thence, northward approximately 1320 Feet to a monument, being the point of beginning

This claim is marked by four monuments consisting of a 2"x2"x8' wooden post at each corner of the claim.

The location monument on which this notice is posted is situated within Section 2, Township 16N, Range 2E, Gila Salt River Base and Meridian, Arizona. This claim encompasses portions of the following quarter section (s), section (s), Township (s) and Range (s): west one half of the southeast one quarter of the northeast one quarter of section 2, Township 16N, Range 2E, Gila Salt River Base and Meridian, Arizona.

DATED AND POSTED on the ground this 30th day of December, 2003.

Located by Phoenix Cement Company, 3000 West Cement Plant Road, Clarkdale, AZ 86324

James D. Wells  Agent

AMC 360374



When Recorded, Mail TO:

Jim Wells
Phoenix Cement Company
P.O. Box 428
3000 W. Cement Plant Road
Clarkdale, AZ 86324

3688857 BK 4123 PG 177
Yavapai County, Arizona
Patsy Jenney-Colon, Recorder
02/27/2004 12:20P PAGE 1 OF 2
PHOENIX CEMENT CO
RECORDING FEE 5.00
SURCHARGE 8.00
POSTAGE 1.00

Notice of Mining Claim

RECEIVED
CLIN. AZ STATE OFFICE
2004 MAR 17 A 10:50
PHOENIX, ARIZONA

ANC 360375

LOCATION NOTICE FOR PLACER MINING CLAIM SRMG 38

Section Location

Section 2, T16N, R2E
 Gila and Salt River Base and Meridian, Yavapai County, Arizona

Lot 4	Lot 3	Lot 2	Lot 1
Lot 5	Lot 6	Lot 7	Lot 8
			X

This Document does not conform with requirements of ARS 11-460

RECEIVED
 D.L.M. AZ STATE OFFICE
 2004 MAR 17 A 10:50
 PHOENIX, ARIZONA

NOTICE IS HEREBY GIVEN that SRMG 38 placer mining claim has been located by Phoenix Cement Company, whose current mailing address is 3000 West Cement Plant Road, Clarkdale, AZ 86324.

The general course of this claim is north to south. It is situated in Yavapai County, Arizona.

This claim is approximately 20 acres and runs from the location monument on which this notice is posted as follows:


- Beginning at the point at which this location notice is posted, thence
- Northeastward approximately 25 feet to a monument being the northeastern corner of the claim,
- Thence, westward approximately 660 Feet to a monument,
- Thence, southward approximately 1320 Feet to a monument,
- Thence eastward approximately 660 Feet to a monument
- Thence, northward approximately 1320 Feet to a monument, being the point of beginning

This claim is marked by four monuments consisting of a 2"x2"x8' wooden post at each corner of the claim.

The location monument on which this notice is posted is situated within Section 2, Township 16N, Range 2E, Gila Salt River Base and Meridian, Arizona. This claim encompasses portions of the following quarter section (s), section (s), Township (s) and Range (s): east one half of the southeast one quarter of the northeast one quarter of section 2, Township 16N, Range 2E, Gila Salt River Base and Meridian, Arizona.

DATED AND POSTED on the ground this 30th day of December, 2003.

Located by Phoenix Cement Company, 3000 West Cement Plant Road, Clarkdale, AZ 86324

James D. Wells  Agent

AMC 360375



When Recorded, Mail TO:

Jim Wells
Phoenix Cement Company
P.O. Box 428
3000 W. Cement Plant Road
Clarkdale, AZ 86324

3688858 BK 4123 PG 178
Yavapai County, Arizona
Patsy Jenney-Colon, Recorder
02/27/2004 12:20P PAGE 1 OF 2
PHOENIX CEMENT CO
RECORDING FEE 5.00
SURCHARGE 8.00
POSTAGE 1.00

RECEIVED
3.11.04 AZ STATE OFFICE
2004 MAR 17 A 10:50
PHOENIX, ARIZONA

Notice of Mining Claim

ANC 360376

LOCATION NOTICE FOR PLACER MINING CLAIM SRMG 39

Section Location

Section 1, T16N, R2E
 Gila and Salt River Base and Meridian, Yavapai County, Arizona

Lot 4	Lot 3	Lot 2	Lot 1
Lot 5	Lot 6	Lot 7	Lot 8
X			

This Document does not conform with requirements of ARS 11-400

RECEIVED
 D.L.M. AZ STATE OFFICE
 2004 MAR 17 A 10:50
 PHOENIX, ARIZONA

NOTICE IS HEREBY GIVEN that SRMG 39 placer mining claim has been located by Phoenix Cement Company, whose current mailing address is 3000 West Cement Plant Road, Clarkdale, AZ 86324.

The general course of this claim is north to south. It is situated in Yavapai County, Arizona.

This claim is approximately 20 acres and runs from the location monument on which this notice is posted as follows:


Beginning at the point at which this location notice is posted, thence
 Northeastward approximately 25 feet to a monument being the northeastern corner of the claim,
 Thence, westward approximately 660 Feet to a monument,
 Thence, southward approximately 1320 Feet to a monument,
 Thence eastward approximately 660 Feet to a monument
 Thence, northward approximately 1320 Feet to a monument, being the point of beginning

This claim is marked by four monuments consisting of a 2"x2"x8' wooden post at each corner of the claim.

The location monument on which this notice is posted is situated within Section 1, Township 16N, Range 2E, Gila Salt River Base and Meridian, Arizona. This claim encompasses portions of the following quarter section (s), section (s), Township (s) and Range (s): west one half of the southwest one quarter of the northwest one quarter of section 1, Township 16N, Range 2E, Gila Salt River Base and Meridian, Arizona.

DATED AND POSTED on the ground this 30th day of December, 2003.

Located by Phoenix Cement Company, 3000 West Cement Plant Road, Clarkdale, AZ 86324

James D. Wells  Agent

AMC 360376

3688659 BK 4123 PG 179
Yavapai County, Arizona
Patsy Jenney-Colon, Recorder
02/27/2004 12:20P PAGE 1 OF 2
PHOENIX CEMENT CO
RECORDING FEE 5.00
SURCHARGE 8.00
POSTAGE 1.00



When Recorded, Mail TO:

Jim Wells
Phoenix Cement Company
P.O. Box 428
3000 W. Cement Plant Road
Clarkdale, AZ 86324

RECEIVED
ALM. AZ STATE OFFICE
2004 MAR 17 A 10:50
PHOENIX, ARIZONA

Notice of Mining Claim

AMC 360377

LOCATION NOTICE FOR PLACER MINING CLAIM SRMG 40

Section Location

Section 1, T16N, R2E
 Gila and Salt River Base and Meridian, Yavapai County, Arizona

Lot 4	Lot 3	Lot 2	Lot 1
Lot 5	Lot 6	Lot 7	Lot 8

This Document does not conform with requirements of ARS 11-480

RECEIVED
 T.L.M. AZ STATE OFFICE
 2004 MAR 17 A 10:50
 PHOENIX, ARIZONA

NOTICE IS HEREBY GIVEN that SRMG 40 placer mining claim has been located by Phoenix Cement Company, whose current mailing address is 3000 West Cement Plant Road, Clarkdale, AZ 86324.

The general course of this claim is north to south. It is situated in Yavapai County, Arizona.

This claim is approximately 20 acres and runs from the location monument on which this notice is posted as follows:


Beginning at the point at which this location notice is posted, thence
 Northeastward approximately 25 feet to a monument being the northeastern corner of the claim,
 Thence, westward approximately 660 Feet to a monument,
 Thence, southward approximately 1320 Feet to a monument,
 Thence eastward approximately 660 Feet to a monument
 Thence, northward approximately 1320 Feet to a monument, being the point of beginning

This claim is marked by four monuments consisting of a 2"x2"x8' wooden post at each corner of the claim.

The location monument on which this notice is posted is situated within Section 1, Township 16N, Range 2E, Gila Salt River Base and Meridian, Arizona. This claim encompasses portions of the following quarter section (s), section (s), Township (s) and Range (s): east one half of the southwest one quarter of the northwest one quarter of section 1, Township 16N, Range 2E, Gila Salt River Base and Meridian, Arizona.

DATED AND POSTED on the ground this 30th day of December, 2003.

Located by Phoenix Cement Company, 3000 West Cement Plant Road, Clarkdale, AZ 86324

James D. Wells 

ANL 360377



When Recorded, Mail TO:

Jim Wells
Phoenix Cement Company
P.O. Box 428
3000 W. Cement Plant Road
Clarkdale, AZ 86324

3688860 EK 4123 PG 180
Yavapai County, Arizona
Patsy Jenney-Colon, Recorder
02/27/2004 12:20P PAGE 1 OF 2
PHOENIX CEMENT CO
RECORDING FEE 5.00
SURCHARGE 8.00
POSTAGE 1.00

RECEIVED
D.L.M. AZ STATE OFFICE
2004 MAR 17 A 10:50
PHOENIX, ARIZONA

Notice of Mining Claim

ANG 360318

LOCATION NOTICE FOR PLACER MINING CLAIM SRMG 41

Section Location

Section 1, T16N, R2E
Gila and Salt River Base and Meridian, Yavapai County, Arizona

Lot 4	Lot 3	Lot 2	Lot 1
Lot 5	Lot 6	Lot 7	Lot 8
	X		

This Document does not conform with requirements of ARS 11-480

RECEIVED
CLM. AZ STATE OFFICE
2009 MAR 17 A 10:50
PHOENIX, ARIZONA

NOTICE IS HEREBY GIVEN that SRMG 41 placer mining claim has been located by Phoenix Cement Company, whose current mailing address is 3000 West Cement Plant Road, Clarkdale, AZ 86324.

The general course of this claim is north to south. It is situated in Yavapai County, Arizona.

This claim is approximately 20 acres and runs from the location monument on which this notice is posted as follows:


Beginning at the point at which this location notice is posted, thence
Northeastward approximately 25 feet to a monument being the northeastern corner of the claim,
Thence, westward approximately 660 Feet to a monument,
Thence, southward approximately 1320 Feet to a monument,
Thence eastward approximately 660 Feet to a monument
Thence, northward approximately 1320 Feet to a monument, being the point of beginning

This claim is marked by four monuments consisting of a 2"x2"x8' wooden post at each corner of the claim.

The location monument on which this notice is posted is situated within Section 1, Township 16N, Range 2E, Gila Salt River Base and Meridian, Arizona. This claim encompasses portions of the following quarter section (s), section (s), Township (s) and Range (s): west one half of the southeast one quarter of the northwest one quarter of section 1, Township 16N, Range 2E, Gila Salt River Base and Meridian, Arizona.

DATED AND POSTED on the ground this 30th day of December, 2003.

Located by Phoenix Cement Company, 3000 West Cement Plant Road, Clarkdale, AZ 86324

James D. Wells  Agent

ANC 360378

3688861 BK 4123 P6 181
Yavapai County, Arizona
Patsy Jenney-Colon, Recorder
02/27/2004 12:20P PAGE 1 OF 2
PHOENIX CEMENT CO
RECORDING FEE 5.00
SURCHARGE 8.00
POSTAGE 1.00

When Recorded, Mail TO:

Jim Wells
Phoenix Cement Company
P.O. Box 428
3000 W. Cement Plant Road
Clarkdale, AZ 86324



RECEIVED
CLM, AZ STATE OFFICE
2004 MAR 17 A 10:50
PHOENIX, ARIZONA

Notice of Mining Claim

AMC 360319

LOCATION NOTICE FOR PLACER MINING CLAIM SRMG 42

Section Location

Section 1, T16N, R2E
 Gila and Salt River Base and Meridian, Yavapai County, Arizona

Lot 4	Lot 3	Lot 2	Lot 1
Lot 5	Lot 6	Lot 7	Lot 8
	X		

This Document does not conform with requirements of ARS 11-400

RECEIVED
 J.L.M. AZ STATE OFFICE
 2004 MAR 17 A 10:50
 PHOENIX, ARIZONA

NOTICE IS HEREBY GIVEN that SRMG 42 placer mining claim has been located by Phoenix Cement Company, whose current mailing address is 3000 West Cement Plant Road, Clarkdale, AZ 86324.

The general course of this claim is north to south. It is situated in Yavapai County, Arizona.

This claim is approximately 20 acres and runs from the location monument on which this notice is posted as follows:


Beginning at the point at which this location notice is posted, thence
 Northeastward approximately 25 feet to a monument being the northeastern corner of the claim,
 Thence, westward approximately 660 Feet to a monument,
 Thence, southward approximately 1320 Feet to a monument,
 Thence eastward approximately 660 Feet to a monument
 Thence, northward approximately 1320 Feet to a monument, being the point of beginning

This claim is marked by four monuments consisting of a 2"x2"x8' wooden post at each corner of the claim.

The location monument on which this notice is posted is situated within Section 1, Township 16N, Range 2E, Gila Salt River Base and Meridian, Arizona. This claim encompasses portions of the following quarter section (s), section (s), Township (s) and Range (s): east one half of the southeast one quarter of the northwest one quarter of section 1, Township 16N, Range 2E, Gila Salt River Base and Meridian, Arizona.

DATED AND POSTED on the ground this 30th day of December, 2003.

Located by Phoenix Cement Company, 3000 West Cement Plant Road, Clarkdale, AZ 86324

James D. Wells  Agent

AMC 360379

3688852 BK 4123 PG 182
Yavapai County, Arizona
Patsy Jenney-Colon, Recorder
02/27/2004 12:20P PAGE 1 OF 2
PHOENIX CEMENT CO
RECORDING FEE 5.00
SURCHARGE 8.00
POSTAGE 1.00



When Recorded, Mail TO:

Jim Wells
Phoenix Cement Company
P.O. Box 428
3000 W. Cement Plant Road
Clarkdale, AZ 86324

RECEIVED
CLM. AZ STATE OFFICE
2004 MAR 17 A 10:50
PHOENIX, ARIZONA

Notice of Mining Claim

AMC 360380

LOCATION NOTICE FOR PLACER MINING CLAIM SRMG 43

Section Location

Section 1, T16N, R2E
Gila and Salt River Base and Meridian, Yavapai County, Arizona

Lot 4	Lot 3	Lot 2	Lot 1
Lot 5	Lot 6	Lot 7	Lot 8
		X	

This Document does not conform with requirements of ARS 11-400

RECEIVED
JLM, AZ STATE OFFICE
2001 MAR 17 A 10:50
PHOENIX, ARIZONA

NOTICE IS HEREBY GIVEN that SRMG 43 placer mining claim has been located by Phoenix Cement Company, whose current mailing address is 3000 West Cement Plant Road, Clarkdale, AZ 86324.

The general course of this claim is north to south. It is situated in Yavapai County, Arizona.

This claim is approximately 20 acres and runs from the location monument on which this notice is posted as follows:


Beginning at the point at which this location notice is posted, thence
Northeastward approximately 25 feet to a monument being the northeastern corner of the claim,
Thence, westward approximately 660 Feet to a monument,
Thence, southward approximately 1320 Feet to a monument,
Thence eastward approximately 660 Feet to a monument
Thence, northward approximately 1320 Feet to a monument, being the point of beginning

This claim is marked by four monuments consisting of a 2"x2"x8' wooden post at each corner of the claim.

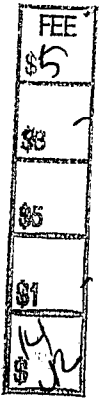
The location monument on which this notice is posted is situated within Section 1, Township 16N, Range 2E, Gila Salt River Base and Meridian, Arizona. This claim encompasses portions of the following quarter section (s), section (s), Township (s) and Range (s): west one half of the southwest one quarter of the northeast one quarter of section 1, Township 16N, Range 2E, Gila Salt River Base and Meridian, Arizona.

DATED AND POSTED on the ground this 30th day of December, 2003.

Located by Phoenix Cement Company, 3000 West Cement Plant Road, Clarkdale, AZ 86324

James D. Wells  Agent

ANG 360380



When Recorded, Mail TO:

Jim Wells
Phoenix Cement Company
P.O. Box 428
3000 W. Cement Plant Road
Clarkdale, AZ 86324

3688863 BK 4123 PG 183
Yavapai County, Arizona
Patsy Jenney-Colon, Recorder
02/27/2004 12:20P PAGE 1 OF 2
PHOENIX CEMENT CO
RECORDING FEE 5.00
SURCHARGE 8.00
POSTAGE 1.00

RECEIVED
D.L.M. AZ STATE OFFICE
2004 MAR 17 A 10:50
PHOENIX, ARIZONA

Notice of Mining Claim

AMC 360381

LOCATION NOTICE FOR PLACER MINING CLAIM SRMG 44

Section Location

Section 2, T16N, R2E
Gila and Salt River Base and Meridian, Yavapai County, Arizona

Lot 4	Lot 3	Lot 2	Lot 1
Lot 5	Lot 6	Lot 7	Lot 8

This Document does not conform with requirements of ARS 11-480

RECEIVED
CLM. AZ STATE OFFICE
2004 MAR 17 A 10:50
PHOENIX, ARIZONA

NOTICE IS HEREBY GIVEN that SRMG 44 placer mining claim has been located by Phoenix Cement Company, whose current mailing address is 3000 West Cement Plant Road, Clarkdale, AZ 86324.

The general course of this claim is north to south. It is situated in Yavapai County, Arizona.

This claim is approximately 20 acres and runs from the location monument on which this notice is posted as follows:


- Beginning at the point at which this location notice is posted, thence
- Northeastward approximately 25 feet to a monument being the northeastern corner of the claim,
- Thence, westward approximately 660 Feet to a monument,
- Thence, southward approximately 1320 Feet to a monument,
- Thence eastward approximately 660 Feet to a monument
- Thence, northward approximately 1320 Feet to a monument, being the point of beginning

This claim is marked by four monuments consisting of a 2"x2"x8' wooden post at each corner of the claim.

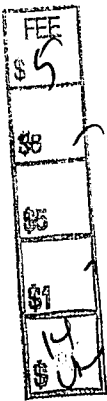
The location monument on which this notice is posted is situated within Section 2, Township 16N, Range 2E, Gila Salt River Base and Meridian, Arizona. This claim encompasses portions of the following quarter section (s), section (s), Township (s) and Range (s): east one half of the northeast one quarter of the northwest one quarter of section 2, being the same as the east one half of Lot 6 of section 2, Township 16N, Range 2E, Gila Salt River Base and Meridian, Arizona.

DATED AND POSTED on the ground this 5th day of January, 2004.

Located by Phoenix Cement Company, 3000 West Cement Plant Road, Clarkdale, AZ 86324

James D. Wells  Agent

AMC 360381



When Recorded, Mail TO:

Jim Wells
Phoenix Cement Company
P.O. Box 428
3000 W. Cement Plant Road
Clarkdale, AZ 86324

3688864 BK 4123 PG 184
Yavapai County, Arizona
Patsy Jenney-Colon, Recorder
02/27/2004 12:20P PAGE 1 OF 2
PHOENIX CEMENT CO
RECORDING FEE 5.00
SURCHARGE 8.00
POSTAGE 1.00

RECEIVED
CLM. AZ STATE OFFICE
2004 MAR 17 A 10:50
PHOENIX, ARIZONA

Notice of Mining Claim

ANU 360382

LOCATION NOTICE FOR PLACER MINING CLAIM SRMG 45

Section Location

Section 2, T16N, R2E
Gila and Salt River Base and Meridian, Yavapai County, Arizona

Lot 4	Lot 3	Lot 2	Lot 1
Lot 5	Lot 6	Lot 7	Lot 8

This Document does not conform with requirements of ARS 11-400

RECEIVED
CLM. AZ STATE OFFICE
JAN 17 10:50
PHOENIX, ARIZONA

NOTICE IS HEREBY GIVEN that SRMG 45 placer mining claim has been located by Phoenix Cement Company, whose current mailing address is 3000 West Cement Plant Road, Clarkdale, AZ 86324.

The general course of this claim is north to south. It is situated in Yavapai County, Arizona.

This claim is approximately 20 acres and runs from the location monument on which this notice is posted as follows:


Beginning at the point at which this location notice is posted, thence
Northeastward approximately 25 feet to a monument being the northeastern corner of the claim,
Thence, westward approximately 660 Feet to a monument,
Thence, southward approximately 1320 Feet to a monument,
Thence eastward approximately 660 Feet to a monument
Thence, northward approximately 1320 Feet to a monument, being the point of beginning

This claim is marked by four monuments consisting of a 2"x2"x8' wooden post at each corner of the claim.

The location monument on which this notice is posted is situated within Section 2, Township 16N, Range 2E, Gila Salt River Base and Meridian, Arizona. This claim encompasses portions of the following quarter section (s), section (s), Township (s) and Range (s): west one half of the northwest one quarter of the northeast one quarter of section 2, being the same as the west one half of Lot 7 of section 2, Township 16N, Range 2E, Gila Salt River Base and Meridian, Arizona.

DATED AND POSTED on the ground this 5th day of January, 2004.

Located by Phoenix Cement Company, 3000 West Cement Plant Road, Clarkdale, AZ 86324

James D. Wells  Agent

AMC 360382



When Recorded, Mail TO:

Jim Wells
Phoenix Cement Company
P.O. Box 428
3000 W. Cement Plant Road
Clarkdale, AZ 86324

3688865 BK 4123 PG 185
Yavapai County, Arizona
Patsy Jenney-Colon, Recorder
02/27/2004 12:20P PAGE 1 OF 2
PHOENIX CEMENT CO
RECORDING FEE 5.00
SURCHARGE 8.00
POSTAGE 1.00

RECEIVED
CLM. AZ STATE OFFICE
2004 MAR 17 A 10:51
PHOENIX, ARIZONA

Notice of Mining Claim

AMC 360383

LOCATION NOTICE FOR PLACER MINING CLAIM SRMG 46

Section Location

Section 2, T16N, R2E
Gila and Salt River Base and Meridian, Yavapai County, Arizona

Lot 4	Lot 3	Lot 2	Lot 1
Lot 5	Lot 6	Lot 7	Lot 8

This Document does not conform with requirements of ARS 11-430

RECEIVED
CLM. AZ STATE OFFICE
2004 MAR 17 A 10:51
PHOENIX, ARIZONA

NOTICE IS HEREBY GIVEN that SRMG 46 placer mining claim has been located by Phoenix Cement Company, whose current mailing address is 3000 West Cement Plant Road, Clarkdale, AZ 86324.

The general course of this claim is north to south. It is situated in Yavapai County, Arizona.

This claim is approximately 20 acres and runs from the location monument on which this notice is posted as follows:

Beginning at the point at which this location notice is posted, thence
Northeastward approximately 25 feet to a monument being the northeastern corner of the claim,
Thence, westward approximately 660 Feet to a monument,
Thence, southward approximately 1320 Feet to a monument,
Thence eastward approximately 660 Feet to a monument
Thence, northward approximately 1320 Feet to a monument, being the point of beginning

This claim is marked by four monuments consisting of a 2"x2"x8' wooden post at each corner of the claim.

The location monument on which this notice is posted is situated within Section 2, Township 16N, Range 2E, Gila Salt River Base and Meridian, Arizona. This claim encompasses portions of the following quarter section (s), section (s), Township (s) and Range (s): east one half of the northwest one quarter of the northeast one quarter of section 2, being the same as the east one half of Lot 7 of section 2, Township 16N, Range 2E, Gila Salt River Base and Meridian, Arizona.

DATED AND POSTED on the ground this 5th day of January, 2004.

Located by Phoenix Cement Company, 3000 West Cement Plant Road, Clarkdale, AZ 86324

James D. Wells James D. Wells Agent

AMC 360383



When Recorded, Mail TO:

Jim Wells
Phoenix Cement Company
P.O. Box 428
3000 W. Cement Plant Road
Clarkdale, AZ 86324

3688856 BK 4123 PG 186
Yavapai County, Arizona
Patsy Jenney-Colon, Recorder
02/27/2004 12:20P PAGE 1 OF 2
PHOENIX CEMENT CO
RECORDING FEE 5.00
SURCHARGE 8.00
POSTAGE 1.00

RECEIVED
CLM, AZ STATE OFFICE
2004 MAR 17 A 10:51
PHOENIX, ARIZONA

Notice of Mining Claim

LOCATION NOTICE FOR PLACER MINING CLAIM SRMG 47

Section Location

Section 2, T16N, R2E
 Gila and Salt River Base and Meridian, Yavapai County, Arizona

Lot 4	Lot 3	Lot 2	Lot 1
Lot 5	Lot 6	Lot 7	Lot 8

This Document does not conform with requirements of ARS 11-400

RECEIVED
 PLM, AZ STATE OFFICE
 2004 MAR 17 A 10:51
 PHOENIX, ARIZONA

NOTICE IS HEREBY GIVEN that SRMG 47 placer mining claim has been located by Phoenix Cement Company, whose current mailing address is 3000 West Cement Plant Road, Clarkdale, AZ 86324.

The general course of this claim is north to south. It is situated in Yavapai County, Arizona.

This claim is approximately 20 acres and runs from the location monument on which this notice is posted as follows:


Beginning at the point at which this location notice is posted, thence
 Northeastward approximately 25 feet to a monument being the northeastern corner of the claim,
 Thence, westward approximately 660 Feet to a monument,
 Thence, southward approximately 1320 Feet to a monument,
 Thence eastward approximately 660 Feet to a monument
 Thence, northward approximately 1320 Feet to a monument, being the point of beginning

This claim is marked by four monuments consisting of a 2"x2"x8' wooden post at each corner of the claim.

The location monument on which this notice is posted is situated within Section 2, Township 16N, Range 2E, Gila Salt River Base and Meridian, Arizona. This claim encompasses portions of the following quarter section (s), section (s), Township (s) and Range (s): west one half of the northeast one quarter of the northeast one quarter of section 2, being the same as the west one half of Lot 8 of section 2, Township 16N, Range 2E, Gila Salt River Base and Meridian, Arizona.

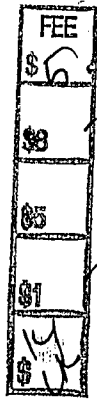
DATED AND POSTED on the ground this 5th day of January, 2004.

Located by Phoenix Cement Company, 3000 West Cement Plant Road, Clarkdale, AZ 86324

James D. Wells  Agent

AMC 360384

3688857 BK 4123 P6 187
Yavapai County, Arizona
Fatsy Jenney-Colon, Recorder
02/27/2004 12:20P PAGE 1 OF 2
PHOENIX CEMENT CO
RECORDING FEE 5.00
SURCHARGE 8.00
POSTAGE 1.00



When Recorded, Mail TO:

Jim Wells
Phoenix Cement Company
P.O. Box 428
3000 W. Cement Plant Road
Clarkdale, AZ 86324

RECEIVED
CLM, AZ STATE OFFICE
2004 MAR 17 A 10:51
PHOENIX, ARIZONA

Notice of Mining Claim

AMC 360385

LOCATION NOTICE FOR PLACER MINING CLAIM SRMG 48

Section Location

Section 2, T16N, R2E
Gila and Salt River Base and Meridian, Yavapai County, Arizona

Lot 4	Lot 3	Lot 2	Lot 1
Lot 5	Lot 6	Lot 7	Lot 8

This Document does not conform with requirements of ARS 11-480

RECEIVED
ALM, AZ STATE OFFICE
2009 MAR 17 A 10:51
PHOENIX, ARIZONA

NOTICE IS HEREBY GIVEN that SRMG 48 placer mining claim has been located by Phoenix Cement Company, whose current mailing address is 3000 West Cement Plant Road, Clarkdale, AZ 86324.

The general course of this claim is north to south. It is situated in Yavapai County, Arizona.

This claim is approximately 20 acres and runs from the location monument on which this notice is posted as follows:

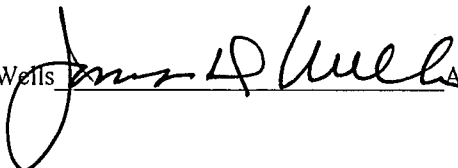
Beginning at the point at which this location notice is posted, thence
Northeastward approximately 25 feet to a monument being the northeastern corner of the claim,
Thence, westward approximately 660 Feet to a monument,
Thence, southward approximately 1320 Feet to a monument,
Thence eastward approximately 660 Feet to a monument
Thence, northward approximately 1320 Feet to a monument, being the point of beginning

This claim is marked by four monuments consisting of a 2"x2"x8' wooden post at each corner of the claim.

The location monument on which this notice is posted is situated within Section 2, Township 16N, Range 2E, Gila Salt River Base and Meridian, Arizona. This claim encompasses portions of the following quarter section (s), section (s), Township (s) and Range (s): east one half of the northeast one quarter of the northeast one quarter of section 2, being the same as the east one half of Lot 8 of section 2, Township 16N, Range 2E, Gila Salt River Base and Meridian, Arizona.

DATED AND POSTED on the ground this 5th day of January, 2004.

Located by Phoenix Cement Company, 3000 West Cement Plant Road, Clarkdale, AZ 86324

James D. Wells  Agent

AMC 360385



When Recorded, Mail TO:

Jim Wells
Phoenix Cement Company
P.O. Box 428
3000 W. Cement Plant Road
Clarkdale, AZ 86324

3688888 BK 4123 PG 188
Yavapai County, Arizona
Patsy Jenney-Colon, Recorder
02/27/2004 12:20P PAGE 1 OF 2
PHOENIX CEMENT CO
RECORDING FEE 5.00
SURCHARGE 8.00
POSTAGE 1.00

Notice of Mining Claim

RECEIVED
CLERK, AZ STATE OFFICE
2004 MAR 17 A 10:51
PHOENIX, ARIZONA

LOCATION NOTICE FOR PLACER MINING CLAIM SRMG 49

Section Location

Section 1, T16N, R2E
Gila and Salt River Base and Meridian, Yavapai County, Arizona

Lot 4	Lot 3	Lot 2	Lot 1
A 5	Lot 6	Lot 7	Lot 8

This Document does not conform with requirements of ARS 11-480

RECEIVED
CLM. AZ STATE OFFICE
2003 MAR 17 10:55 AM
PHOENIX, ARIZONA

NOTICE IS HEREBY GIVEN that SRMG 49 placer mining claim has been located by Phoenix Cement Company, whose current mailing address is 3000 West Cement Plant Road, Clarkdale, AZ 86324.

The general course of this claim is north to south. It is situated in Yavapai County, Arizona.

This claim is approximately 20 acres and runs from the location monument on which this notice is posted as follows:


Beginning at the point at which this location notice is posted, thence
Northeastward approximately 25 feet to a monument being the northeastern corner of the claim,
Thence, westward approximately 660 Feet to a monument,
Thence, southward approximately 1320 Feet to a monument,
Thence eastward approximately 660 Feet to a monument
Thence, northward approximately 1320 Feet to a monument, being the point of beginning

This claim is marked by four monuments consisting of a 2"x2"x8' wooden post at each corner of the claim.

The location monument on which this notice is posted is situated within Section 1, Township 16N, Range 2E, Gila Salt River Base and Meridian, Arizona. This claim encompasses portions of the following quarter section (s), section (s), Township (s) and Range (s): west one half of the northwest one quarter of the northwest one quarter of section 1, being the same as the west one half of Lot 5 of section 1, Township 16N, Range 2E, Gila Salt River Base and Meridian, Arizona.

DATED AND POSTED on the ground this 6th day of January, 2003.

Located by Phoenix Cement Company, 3000 West Cement Plant Road, Clarkdale, AZ 86324

James D. Wells  Agent

AMC 360386

3688869 BK 4123 PG 189
Yavapai County, Arizona
Patsy Jenney-Colon, Recorder
02/27/2004 12:23P PAGE 1 OF 2
PHOENIX CEMENT CO
RECORDING FEE 5.00
SURCHARGE 8.00
POSTAGE 1.00



When Recorded, Mail TO:

Jim Wells
Phoenix Cement Company
P.O. Box 428
3000 W. Cement Plant Road
Clarkdale, AZ 86324

RECEIVED
CLM. AZ STATE OFFICE
2004 MAR 17 A 10:51
PHOENIX, ARIZONA

Notice of Mining Claim

PHOENIX, ARIZONA

LOCATION NOTICE FOR PLACER MINING CLAIM SRMG 50

Section Location

Section 1, T16N, R2E
Gila and Salt River Base and Meridian, Yavapai County, Arizona

Lot 4	Lot 3	Lot 2	Lot 1
Lot X	Lot 6	Lot 7	Lot 8

This Document does not conform with requirements of ARS 11-480

RECEIVED
CLM. AZ STATE OFFICE
2004 JAN 17 A 10:51
YAVAPAI COUNTY, ARIZONA

NOTICE IS HEREBY GIVEN that SRMG 50 placer mining claim has been located by Phoenix Cement Company, whose current mailing address is 3000 West Cement Plant Road, Clarkdale, AZ 86324.

The general course of this claim is north to south. It is situated in Yavapai County, Arizona.

This claim is approximately 20 acres and runs from the location monument on which this notice is posted as follows:

Beginning at the point at which this location notice is posted, thence
Northeastward approximately 25 feet to a monument being the northeastern corner of the claim,
Thence, westward approximately 660 Feet to a monument,
Thence, southward approximately 1320 Feet to a monument,
Thence eastward approximately 660 Feet to a monument
Thence, northward approximately 1320 Feet to a monument, being the point of beginning

This claim is marked by four monuments consisting of a 2"x2"x8' wooden post at each corner of the claim.

The location monument on which this notice is posted is situated within Section 1, Township 16N, Range 2E, Gila Salt River Base and Meridian, Arizona. This claim encompasses portions of the following quarter section (s), section (s), Township (s) and Range (s): east one half of the northwest one quarter of the northwest one quarter of section 1, being the same as the east one half of Lot 5 of section 1, Township 16N, Range 2E, Gila Salt River Base and Meridian, Arizona.

DATED AND POSTED on the ground this 6th day of January, 2004.

Located by Phoenix Cement Company, 3000 West Cement Plant Road, Clarkdale, AZ 86324

James D. Wells James D Wells Agent

AMC 360387

3688870 BK 4123 P6 190
Yavapai County, Arizona
Patsy Jenney-Colon, Recorder
02/27/2004 12:20P PAGE 1 OF 2
PHOENIX CEMENT CO
RECORDING FEE 5.00
SURCHARGE 8.00
POSTAGE 1.00

FEE
\$ 5
98
05
01
5
00

When Recorded, Mail TO:

Jim Wells
Phoenix Cement Company
P.O. Box 428
3000 W. Cement Plant Road
Clarkdale, AZ 86324

Notice of Mining Claim

RECEIVED
CLERK, AZ STATE OFFICE
2004 MAR 17 A 10:51
PHOENIX, ARIZONA

ANL 360388

LOCATION NOTICE FOR PLACER MINING CLAIM SRMG 51

Section Location

Section 1, T16N, R2E
Gila and Salt River Base and Meridian, Yavapai County, Arizona

Lot 4	Lot 3	Lot 2	Lot 1
Lot 5	Lot 6	Lot 7	Lot 8

This Document does not conform with requirements of ARS 11-480

RECEIVED
PLM. AZ STATE OFFICE
2004 MAR 17 A 10:51
PHOENIX, ARIZONA

NOTICE IS HEREBY GIVEN that SRMG 51 placer mining claim has been located by Phoenix Cement Company, whose current mailing address is 3000 West Cement Plant Road, Clarkdale, AZ 86324.

The general course of this claim is north to south. It is situated in Yavapai County, Arizona.

This claim is approximately 20 acres and runs from the location monument on which this notice is posted as follows:

Beginning at the point at which this location notice is posted, thence
Northeastward approximately 25 feet to a monument being the northeastern corner of the claim,
Thence, westward approximately 660 Feet to a monument,
Thence, southward approximately 1320 Feet to a monument,
Thence eastward approximately 660 Feet to a monument
Thence, northward approximately 1320 Feet to a monument, being the point of beginning

This claim is marked by four monuments consisting of a 2"x2"x8' wooden post at each corner of the claim.

The location monument on which this notice is posted is situated within Section 1, Township 16N, Range 2E, Gila Salt River Base and Meridian, Arizona. This claim encompasses portions of the following quarter section (s), section (s), Township (s) and Range (s): west one half of the northeast one quarter of the northwest one quarter of section 1, being the same as the west one half of Lot 6 of section 1, Township 16N, Range 2E, Gila Salt River Base and Meridian, Arizona.


DATED AND POSTED on the ground this 6th day of January, 2004.

Located by Phoenix Cement Company, 3000 West Cement Plant Road, Clarkdale, AZ 86324

James D. Wells James D. Wells Agent

AMC 360388

3688871 BK 4123 PG 191
Yavapai County, Arizona
Patsy Jenney-Colon, Recorder
02/27/2004 12:20P PAGE 1 OF 2
PHOENIX CEMENT CO
RECORDING FEE 5.00
SURCHARGE 8.00
POSTAGE 1.00



When Recorded, Mail TO:

Jim Wells
Phoenix Cement Company
P.O. Box 428
3000 W. Cement Plant Road
Clarkdale, AZ 86324

RECEIVED
PLM, AZ STATE OFFICE
2004 MAR 17 A 10:51
PHOENIX, ARIZONA

Notice of Mining Claim

ANL 360389

LOCATION NOTICE FOR PLACER MINING CLAIM SRMG 52

Section Location

Section 1, T16N, R2E
 Gila and Salt River Base and Meridian, Yavapai County, Arizona

Lot 4	Lot 3	Lot 2	Lot 1
Lot 5	Lot 6	Lot 7	Lot 8

This Document does not conform with requirements of ARS 11-400

RECEIVED
 CLM AZ STATE OFFICE
 2004 JAN 17 A 10:51
 PHOENIX, ARIZONA

NOTICE IS HEREBY GIVEN that SRMG 52 placer mining claim has been located by Phoenix Cement Company, whose current mailing address is 3000 West Cement Plant Road, Clarkdale, AZ 86324.

The general course of this claim is north to south. It is situated in Yavapai County, Arizona.

This claim is approximately 20 acres and runs from the location monument on which this notice is posted as follows:


Beginning at the point at which this location notice is posted, thence
 Northeastward approximately 25 feet to a monument being the northeastern corner of the claim,
 Thence, westward approximately 660 Feet to a monument,
 Thence, southward approximately 1320 Feet to a monument,
 Thence eastward approximately 660 Feet to a monument
 Thence, northward approximately 1320 Feet to a monument, being the point of beginning

This claim is marked by four monuments consisting of a 2"x2"x8' wooden post at each corner of the claim.

The location monument on which this notice is posted is situated within Section 1, Township 16N, Range 2E, Gila Salt River Base and Meridian, Arizona. This claim encompasses portions of the following quarter section (s), section (s), Township (s) and Range (s): east one half of the northeast one quarter of the northwest one quarter of section 1, being the same as the east one half of Lot 6 of section 1, Township 16N, Range 2E, Gila Salt River Base and Meridian, Arizona.

DATED AND POSTED on the ground this 6th day of January, 2004.

Located by Phoenix Cement Company, 3000 West Cement Plant Road, Clarkdale, AZ 86324

James D. Wells  Agent

AMC 360389



When Recorded, Mail TO:

Jim Wells
Phoenix Cement Company
P.O. Box 428
3000 W. Cement Plant Road
Clarkdale, AZ 86324

3688872 BK 4123 PG 192
Yavapai County, Arizona
Patsy Jenney-Colon, Recorder
02/27/2004 12:20P PAGE 1 OF 2
PHOENIX CEMENT CO
RECORDING FEE 5.00
SURCHARGE 8.00
POSTAGE 1.00

Notice of Mining Claim

RECEIVED
2004 MAR 17 A 10:51
PHOENIX, ARIZONA
STATE OFFICE

ANC 360390

LOCATION NOTICE FOR PLACER MINING CLAIM SRMG 53

Section Location

Section 1, T16N, R2E
Gila and Salt River Base and Meridian, Yavapai County, Arizona

Lot 4	Lot 3	Lot 2	Lot 1
Lot 5	Lot 6	Lot 7	Lot 8

This Document does not conform with requirements of ARS 11-400

RECEIVED
CLM, AZ STATE OFFICE
2004 MAR 17 A 10:51
TULSA, ARIZONA

NOTICE IS HEREBY GIVEN that SRMG 53 placer mining claim has been located by Phoenix Cement Company, whose current mailing address is 3000 West Cement Plant Road, Clarkdale, AZ 86324.

The general course of this claim is north to south. It is situated in Yavapai County, Arizona.

This claim is approximately 20 acres and runs from the location monument on which this notice is posted as follows:


Beginning at the point at which this location notice is posted, thence
Northeastward approximately 25 feet to a monument being the northeastern corner of the claim,
Thence, westward approximately 660 Feet to a monument,
Thence, southward approximately 1320 Feet to a monument,
Thence eastward approximately 660 Feet to a monument
Thence, northward approximately 1320 Feet to a monument, being the point of beginning

This claim is marked by four monuments consisting of a 2"x2"x8' wooden post at each corner of the claim.

The location monument on which this notice is posted is situated within Section 1, Township 16N, Range 2E, Gila Salt River Base and Meridian, Arizona. This claim encompasses portions of the following quarter section (s), section (s), Township (s) and Range (s): west one half of the northwest one quarter of the northeast one quarter of section 1, being the same as the west one half of Lot 7 of section 1, Township 16N, Range 2E, Gila Salt River Base and Meridian, Arizona.

DATED AND POSTED on the ground this 6th day of January, 2004.

Located by Phoenix Cement Company, 3000 West Cement Plant Road, Clarkdale, AZ 86324

James D. Wells  Agent

ANR 360390

3688873 BK 4123 PG 193
Yavapai County, Arizona
Patsy Jenney-Colon, Recorder
02/27/2004 12:20P PAGE 1 OF 2
PHOENIX CEMENT CO
RECORDING FEE 5.00
SURCHARGE 8.00
POSTAGE 1.00



When Recorded, Mail TO:

Jim Wells
Phoenix Cement Company
P.O. Box 428
3000 W. Cement Plant Road
Clarkdale, AZ 86324

RECEIVED
T.L.M. AZ STATE OFFICE
2004 MAR 17 A 10:51
PHOENIX, ARIZONA

Notice of Mining Claim

LOCATION NOTICE FOR PLACER MINING CLAIM SRMG 54

Section Location

Section 1, T16N, R2E
Gila and Salt River Base and Meridian, Yavapai County, Arizona

Lot 4	Lot 3	Lot 2	Lot 1
Lot 5	Lot 6	Lot 7	Lot 8

This Document does not conform with requirements of ARS 11-400

RECEIVED
CLM. AZ STATE OFFICE
2004 JAN 17 A 10:51
PHOENIX, ARIZONA

NOTICE IS HEREBY GIVEN that SRMG 54 placer mining claim has been located by Phoenix Cement Company, whose current mailing address is 3000 West Cement Plant Road, Clarkdale, AZ 86324.

The general course of this claim is north to south. It is situated in Yavapai County, Arizona.

This claim is approximately 20 acres and runs from the location monument on which this notice is posted as follows:

Beginning at the point at which this location notice is posted, thence
Northeastward approximately 25 feet to a monument being the northeastern corner of the claim,
Thence, westward approximately 660 Feet to a monument,
Thence, southward approximately 1320 Feet to a monument,
Thence eastward approximately 660 Feet to a monument
Thence, northward approximately 1320 Feet to a monument, being the point of beginning

This claim is marked by four monuments consisting of a 2"x2"x8' wooden post at each corner of the claim.

The location monument on which this notice is posted is situated within Section 1, Township 16N, Range 2E, Gila Salt River Base and Meridian, Arizona. This claim encompasses portions of the following quarter section (s), section (s), Township (s) and Range (s): east one half of the northwest one quarter of the northeast one quarter of section 1, being the same as the east one half of Lot 7 of section 1, Township 16N, Range 2E, Gila Salt River Base and Meridian, Arizona.

DATED AND POSTED on the ground this 6th day of January, 2004.

Located by Phoenix Cement Company, 3000 West Cement Plant Road, Clarkdale, AZ 86324

James D. Wells James D. Wells Agent

AMC 360391

FEE
\$5
\$8
\$5
\$1
14
\$2

When Recorded, Mail TO:

Jim Wells
 Phoenix Cement Company
 P.O. Box 428
 3000 W. Cement Plant Road
 Clarkdale, AZ 86324

3688874 BK 4123 PG 194
 Yavapai County, Arizona
 Patsy Jenney-Colon, Recorder
 02/27/2004 12:20P PAGE 1 OF 2
 PHOENIX CEMENT CO
 RECORDING FEE 5.00
 SURCHARGE 8.00
 POSTAGE 1.00

RECEIVED
 CLM. AZ STATE OFFICE
 2004 MAR 17 A 10:51
 PHOENIX, ARIZONA

Notice of Mining Claim

AMU 360392

LOCATION NOTICE FOR PLACER MINING CLAIM SRMG 55

Section Location

Section 2, T16N, R2E
Gila and Salt River Base and Meridian, Yavapai County, Arizona

Lot 4	Lot 3	Lot 2	Lot 1
Lot 5	Lot 6	Lot 7	Lot 8

This Document does not conform with requirements of ARS 11-480

RECEIVED
CLM, AZ STATE OFFICE
2004 JAN 17 A (6:51)
TUCSON, ARIZONA

NOTICE IS HEREBY GIVEN that SRMG 55 placer mining claim has been located by Phoenix Cement Company, whose current mailing address is 3000 West Cement Plant Road, Clarkdale, AZ 86324.

The general course of this claim is east to west. It is situated in Yavapai County, Arizona.

This claim is approximately 20 acres and runs from the location monument on which this notice is posted as follows:

Beginning at the point at which this location notice is posted, thence
Northeastward approximately 25 feet to a monument being the northeastern corner of the claim,
Thence, westward approximately 1320 Feet to a monument,
Thence, southward approximately 660 Feet to a monument,
Thence eastward approximately 1320 Feet to a monument
Thence, northward approximately 660 Feet to a monument, being the point of beginning

This claim is marked by four monuments consisting of a 2"x2"x8' wooden post at each corner of the claim.

The location monument on which this notice is posted is situated within Section 2, Township 16N, Range 2E, Gila Salt River Base and Meridian, Arizona. This claim encompasses portions of the following quarter section (s), section (s), Township (s) and Range (s): all of Lot 3 of section 2, Township 16N, Range 2E, Gila Salt River Base and Meridian, Arizona.

DATED AND POSTED on the ground this 5th day of January, 2004.

Located by Phoenix Cement Company, 3000 West Cement Plant Road, Clarkdale, AZ 86324

James D. Wells James D. Wells Agent

ANC 360392



When Recorded, Mail TO:

Jim Wells
Phoenix Cement Company
P.O. Box 428
3000 W. Cement Plant Road
Clarkdale, AZ 86324

3688875 BK 4123 PG 195
Yavapai County, Arizona
Patsy Jenney-Colon, Recorder
02/27/2004 12:20P PAGE 1 OF 2
PHOENIX CEMENT CO
RECORDING FEE 5.00
SURCHARGE 8.00
POSTAGE 1.00

RECEIVED
CLIK AZ STATE OFFICE
2004 MAR 17 A 10:51
PHOENIX, ARIZONA

Notice of Mining Claim

AMC 360343

LOCATION NOTICE FOR PLACER MINING CLAIM SRMG 56

Section Location

Section 2, T16N, R2E
Gila and Salt River Base and Meridian, Yavapai County, Arizona

Lot 4	Lot 3	Lot 2	Lot 1
Lot 5	Lot 6	Lot 7	Lot 8

This Document does not conform with requirements of ARS 11-480

RECEIVED
PLM. AZ STATE OFFICE
2009 MAR 17 A 10:51
PHOENIX, ARIZONA

NOTICE IS HEREBY GIVEN that SRMG 56 placer mining claim has been located by Phoenix Cement Company, whose current mailing address is 3000 West Cement Plant Road, Clarkdale, AZ 86324.

The general course of this claim is east to west. It is situated in Yavapai County, Arizona.

This claim is approximately 20 acres and runs from the location monument on which this notice is posted as follows:


Beginning at the point at which this location notice is posted, thence
Northeastward approximately 25 feet to a monument being the northeastern corner of the claim,
Thence, westward approximately 1320 Feet to a monument,
Thence, southward approximately 660 Feet to a monument,
Thence eastward approximately 1320 Feet to a monument
Thence, northward approximately 660 Feet to a monument, being the point of beginning

This claim is marked by four monuments consisting of a 2"x2"x8' wooden post at each corner of the claim.

The location monument on which this notice is posted is situated within Section 2, Township 16N, Range 2E, Gila Salt River Base and Meridian, Arizona. This claim encompasses portions of the following quarter section (s), section (s), Township (s) and Range (s): all of Lot 2 of section 2, Township 16N, Range 2E, Gila Salt River Base and Meridian, Arizona.

DATED AND POSTED on the ground this 5th day of January, 2004.

Located by Phoenix Cement Company, 3000 West Cement Plant Road, Clarkdale, AZ 86324

James D. Wells  Agent

AMB 360393

FEE
\$5
\$8
\$5
\$1
14
14

When Recorded, Mail TO:

Jim Wells
 Phoenix Cement Company
 P.O. Box 428
 3000 W. Cement Plant Road
 Clarkdale, AZ 86324

3688876 BK 4123 PG 196
 Yavapai County, Arizona
 Patsy Jenney-Colon, Recorder
 02/27/2004 12:20P PAGE 1 OF 2
 PHOENIX CEMENT CO
 RECORDING FEE 5.00
 SURCHARGE 8.00
 POSTAGE 1.00

RECEIVED
 J.M. AZ STATE OFFICE
 2004 MAR 17 A 10:51
 PHOENIX, ARIZONA

Notice of Mining Claim

ANR 360394

LOCATION NOTICE FOR PLACER MINING CLAIM SRMG 57

Section Location

Section 2, T16N, R2E
 Gila and Salt River Base and Meridian, Yavapai County, Arizona

Lot 4	Lot 3	Lot 2	Lot 1
Lot 5	Lot 6	Lot 7	Lot 8

This Document does not conform with requirements of ARS 11-400

RECEIVED
 CLM, AZ STATE OFFICE
 2004 JAN 17 A 10:52
 PHOENIX, ARIZONA

NOTICE IS HEREBY GIVEN that SRMG 57 placer mining claim has been located by Phoenix Cement Company, whose current mailing address is 3000 West Cement Plant Road, Clarkdale, AZ 86324.

The general course of this claim is east to west. It is situated in Yavapai County, Arizona.

This claim is approximately 20 acres and runs from the location monument on which this notice is posted as follows:


Beginning at the point at which this location notice is posted, thence
 Northeastward approximately 25 feet to a monument being the northeastern corner of the claim,
 Thence, westward approximately 1320 Feet to a monument,
 Thence, southward approximately 660 Feet to a monument,
 Thence eastward approximately 1320 Feet to a monument
 Thence, northward approximately 660 Feet to a monument, being the point of beginning

This claim is marked by four monuments consisting of a 2"x2"x8' wooden post at each corner of the claim.

The location monument on which this notice is posted is situated within Section 2, Township 16N, Range 2E, Gila Salt River Base and Meridian, Arizona. This claim encompasses portions of the following quarter section (s), section (s), Township (s) and Range (s): all of Lot 1 of section 2, Township 16N, Range 2E, Gila Salt River Base and Meridian, Arizona.

DATED AND POSTED on the ground this 6th day of January, 2004.

Located by Phoenix Cement Company, 3000 West Cement Plant Road, Clarkdale, AZ 86324

James D. Wells  Agent

AMC 360394

3688877 BK 4123 PG 197
Yavapai County, Arizona
Patsy Jenney-Colon, Recorder
02/27/2004 12:20P PAGE 1 OF 2
PHOENIX CEMENT CO
RECORDING FEE 5.00
SURCHARGE 8.00
POSTAGE 1.00



When Recorded, Mail TO:
Jim Wells
Phoenix Cement Company
P.O. Box 428
3000 W. Cement Plant Road
Clarkdale, AZ 86324

RECEIVED
CLM. AZ STATE OFFICE
2004 MAR 17 A 10:52
PHOENIX, ARIZONA

Notice of Mining Claim

AMC 360395

LOCATION NOTICE FOR PLACER MINING CLAIM SRMG 58

Section Location

Section 1, T16N, R2E
 Gila and Salt River Base and Meridian, Yavapai County, Arizona

Lot 4	Lot 3	Lot 2	Lot 1
Lot 5	Lot 6	Lot 7	Lot 8

This Document does not conform with requirements of ARS 11-420

RECEIVED
 CLM, AZ STATE OFFICE
 2004 MAR 17 A 10:52
 PHOENIX, ARIZONA

NOTICE IS HEREBY GIVEN that SRMG 58 placer mining claim has been located by Phoenix Cement Company, whose current mailing address is 3000 West Cement Plant Road, Clarkdale, AZ 86324.

The general course of this claim is east to west. It is situated in Yavapai County, Arizona.

This claim is approximately 20 acres and runs from the location monument on which this notice is posted as follows:


Beginning at the point at which this location notice is posted, thence
 Northeastward approximately 25 feet to a monument being the northeastern corner of the claim,
 Thence, westward approximately 1320 Feet to a monument,
 Thence, southward approximately 660 Feet to a monument,
 Thence eastward approximately 1320 Feet to a monument
 Thence, northward approximately 660 Feet to a monument, being the point of beginning

This claim is marked by four monuments consisting of a 2"x2"x8' wooden post at each corner of the claim.

The location monument on which this notice is posted is situated within Section 1, Township 16N, Range 2E, Gila Salt River Base and Meridian, Arizona. This claim encompasses portions of the following quarter section (s), section (s), Township (s) and Range (s): all of Lot 4 of section 1, Township 16N, Range 2E, Gila Salt River Base and Meridian, Arizona.

DATED AND POSTED on the ground this 6th day of January, 2004.

Located by Phoenix Cement Company, 3000 West Cement Plant Road, Clarkdale, AZ 86324

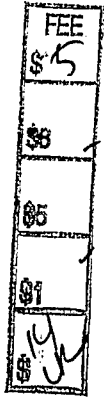
James D. Wells  Agent

ANE 360395

3688878 BK 4123 PG 198
Yavapai County, Arizona
Patsy Jenney-Colon, Recorder
02/27/2004 12:20P PAGE 1 OF 2
PHOENIX CEMENT CO
RECORDING FEE 5.00
SURCHARGE 8.00
POSTAGE 1.00

When Recorded, Mail TO:

Jim Wells
Phoenix Cement Company
P.O. Box 428
3000 W. Cement Plant Road
Clarkdale, AZ 86324



RECEIVED
ALM. AZ STATE OFFICE
2004 MAR 17 A 10:52
PHOENIX, ARIZONA

Notice of Mining Claim

AMC 360396

LOCATION NOTICE FOR PLACER MINING CLAIM SRMG 59

Section Location

Section 1, T16N, R2E
 Gila and Salt River Base and Meridian, Yavapai County, Arizona

Lot 4	Lot 3	Lot 2	Lot 1
Lot 5	Lot 6	Lot 7	Lot 8

This Document does not conform with requirements of ARS 11-400

RECEIVED
 CLM, AZ STATE OFFICE
 2004 JAN 17 A 10 52
 PHOENIX, ARIZONA

NOTICE IS HEREBY GIVEN that SRMG 59 placer mining claim has been located by Phoenix Cement Company, whose current mailing address is 3000 West Cement Plant Road, Clarkdale, AZ 86324.

The general course of this claim is east to west. It is situated in Yavapai County, Arizona.

This claim is approximately 20 acres and runs from the location monument on which this notice is posted as follows:


Beginning at the point at which this location notice is posted, thence
 Northeastward approximately 25 feet to a monument being the northeastern corner of the claim,
 Thence, westward approximately 1320 Feet to a monument,
 Thence, southward approximately 660 Feet to a monument,
 Thence eastward approximately 1320 Feet to a monument
 Thence, northward approximately 660 Feet to a monument, being the point of beginning

This claim is marked by four monuments consisting of a 2"x2"x8' wooden post at each corner of the claim.

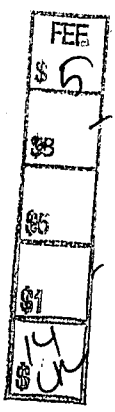
The location monument on which this notice is posted is situated within Section 1, Township 16N, Range 2E, Gila Salt River Base and Meridian, Arizona. This claim encompasses portions of the following quarter section (s), section (s), Township (s) and Range (s): all of Lot 3 of section 1, Township 16N, Range 2E, Gila Salt River Base and Meridian, Arizona.

DATED AND POSTED on the ground this 6th day of January, 2004.

Located by Phoenix Cement Company, 3000 West Cement Plant Road, Clarkdale, AZ 86324

James D. Wells  Agent

AMC 360396



When Recorded, Mail TO:

Jim Wells
Phoenix Cement Company
P.O. Box 428
3000 W. Cement Plant Road
Clarkdale, AZ 86324

3688879 BK 4123 PG 199
Yavapai County, Arizona
Patsy Jenney-Colon, Recorder
02/27/2004 12:20P PAGE 1 OF 2
PHOENIX CEMENT CO
RECORDING FEE 5.00
SURCHARGE 8.00
POSTAGE 1.00

Notice of Mining Claim

RECEIVED
PLM, AZ STATE OFFICE
2004 MAR 17 A 10 02
PHOENIX, ARIZONA

ANC 360397

LOCATION NOTICE FOR PLACER MINING CLAIM SRMG 60

Section Location

Section 1, T16N, R2E
 Gila and Salt River Base and Meridian, Yavapai County, Arizona

Lot 4	Lot 3	Lot 2	Lot 1
Lot 5	Lot 6	Lot 7	Lot 8

This Document does not conform with requirements of ARS 11-400

RECEIVED
 CLM, AZ STATE OFFICE
 2004 MAR 17 A 10:52
 PHOENIX, ARIZONA

NOTICE IS HEREBY GIVEN that SRMG 60 placer mining claim has been located by Phoenix Cement Company, whose current mailing address is 3000 West Cement Plant Road, Clarkdale, AZ 86324.

The general course of this claim is east to west. It is situated in Yavapai County, Arizona.

This claim is approximately 20 acres and runs from the location monument on which this notice is posted as follows:


Beginning at the point at which this location notice is posted, thence
 Northeastward approximately 25 feet to a monument being the northeastern corner of the claim,
 Thence, westward approximately 1320 Feet to a monument,
 Thence, southward approximately 660 Feet to a monument,
 Thence eastward approximately 1320 Feet to a monument
 Thence, northward approximately 660 Feet to a monument, being the point of beginning

This claim is marked by four monuments consisting of a 2"x2"x8" wooden post at each corner of the claim.

The location monument on which this notice is posted is situated within Section 1, Township 16N, Range 2E, Gila Salt River Base and Meridian, Arizona. This claim encompasses portions of the following quarter section (s), section (s), Township (s) and Range (s): all of Lot 2 of section 1, Township 16N, Range 2E, Gila Salt River Base and Meridian, Arizona.

DATED AND POSTED on the ground this 6th day of January, 2004.

Located by Phoenix Cement Company, 3000 West Cement Plant Road, Clarkdale, AZ 86324

James D. Wells  Agent

AMC 360397

FEE
\$5
\$8
\$5
\$1
19
\$0

When Recorded, Mail TO:

Jim Wells
 Phoenix Cement Company
 P.O. Box 428
 3000 W. Cement Plant Road
 Clarkdale, AZ 86324

3688830 BK 4123 PG 200
 Yavapai County, Arizona
 Patsy Jenney-Colon, Recorder
 02/27/2004 12:20P PAGE 1 OF 2
 PHOENIX CEMENT CO
 RECORDING FEE 5.00
 SURCHARGE 8.00
 POSTAGE 1.00

RECEIVED
 CLM. AZ STATE OFFICE
 2004 MAR 17 A 10:52
 PHOENIX, ARIZONA

Notice of Mining Claim

AMC 360390

LOCATION NOTICE FOR PLACER MINING CLAIM SRMG 61

Section Location

Section 1, T16N, R2E
Gila and Salt River Base and Meridian, Yavapai County, Arizona

Lot 4	Lot 3	Lot 2	Lot 1
Lot 5	Lot 6	Lot 7	Lot 8

This Document does not conform with requirements of ARS 11-480

RECEIVED
CLM. AZ STATE OFFICE
2004 MAR 17 A 10:52
PHOENIX, ARIZONA

NOTICE IS HEREBY GIVEN that SRMG 61 placer mining claim has been located by Phoenix Cement Company, whose current mailing address is 3000 West Cement Plant Road, Clarkdale, AZ 86324.

The general course of this claim is east to west. It is situated in Yavapai County, Arizona.

This claim is approximately 20 acres and runs from the location monument on which this notice is posted as follows:


Beginning at the point at which this location notice is posted, thence
Northeastward approximately 25 feet to a monument being the northeastern corner of the claim,
Thence, westward approximately 1320 Feet to a monument,
Thence, southward approximately 660 Feet to a monument,
Thence eastward approximately 1320 Feet to a monument
Thence, northward approximately 660 Feet to a monument, being the point of beginning

This claim is marked by four monuments consisting of a 2"x2"x8' wooden post at each corner of the claim.


The location monument on which this notice is posted is situated within Section 1, Township 16N, Range 2E, Gila Salt River Base and Meridian, Arizona. This claim encompasses portions of the following quarter section (s), section (s), Township (s) and Range (s): all of Lot 1 of section 1, Township 16N, Range 2E, Gila Salt River Base and Meridian, Arizona.

DATED AND POSTED on the ground this 6th day of January, 2004.

Located by Phoenix Cement Company, 3000 West Cement Plant Road, Clarkdale, AZ 86324

James D. Wells  Agent

ANC 360398



When Recorded, Mail TO:

Jim Wells
Phoenix Cement Company
P.O. Box 428
3000 W. Cement Plant Road
Clarkdale, AZ 86324

3688820 BK 4123 PG 140
Yavapai County, Arizona
Patsy Jenney-Colon, Recorder
02/27/2004 12:20P PAGE 1 OF 2
PHOENIX CEMENT CO
RECORDING FEE 5.00
SURCHARGE 8.00
POSTAGE 1.00

Notice of Mining Claim


RECEIVED
J.L.M. AZ STATE OFFICE
2004 MAR 17 A 9:24
PHOENIX, ARIZONA

AMC 360338

LOCATION NOTICE FOR PLACER MINING CLAIM SRMG 1

Section Location

Section 11, T16N, R2E
Gila and Salt River Base and Meridian, Yavapai County, Arizona



This Document does not conform with requirements of ARS 11-460

PHOENIX, ARIZONA

2004 MAR 17 A 9: 21

RECEIVED
3.L.M. AZ STATE OFFICE

NOTICE IS HEREBY GIVEN that SRMG 1 placer mining claim has been located by Phoenix Cement Company, whose current mailing address is 3000 West Cement Plant Road, Clarkdale, AZ 86324.

The general course of this claim is north to south. It is situated in Yavapai County, Arizona.

This claim is approximately 20 acres and runs from the location monument on which this notice is posted as follows:

Beginning at the point at which this location notice is posted, thence northeastward approximately 25 feet to a monument being the northeastern corner of the claim, thence, westward approximately 660 Feet to a monument, thence, southward approximately 1320 Feet to a monument, thence eastward approximately 660 Feet to a monument thence, northward approximately 1320 Feet to a monument, being the point of beginning

This claim is marked by four monuments consisting of a 2"x2"x8' wooden post at each corner of the claim.

The location monument on which this notice is posted is situated within Section 11, Township 16N, Range 2E, Gila Salt River Base and Meridian, Arizona. This claim encompasses portions of the following quarter section (s), section (s), Township (s) and Range (s): west one half of the southwest one quarter of the northeast one quarter of section 11, Township 16N, Range 2E, Gila Salt River Base and Meridian, Arizona.

DATED AND POSTED on the ground this 29th day of December, 2003.

Located by Phoenix Cement Company, 3000 West Cement Plant Road, Clarkdale, AZ 86324

James D. Wells

Agent

AMG 360338

FEE
\$ 5
\$8
\$5
\$1
14
\$14

When Recorded, Mail TO:

Jim Wells
 Phoenix Cement Company
 P.O. Box 428
 3000 W. Cement Plant Road
 Clarkdale, AZ 86324

3688821 BK 4123 PG 141
 Yavapai County, Arizona
 Patsy Jenney-Colon, Recorder
 02/27/2004 12:20P PAGE 1 OF 2
 PHOENIX CEMENT CO
 RECORDING FEE 5.00
 SURCHARGE 8.00
 POSTAGE 1.00

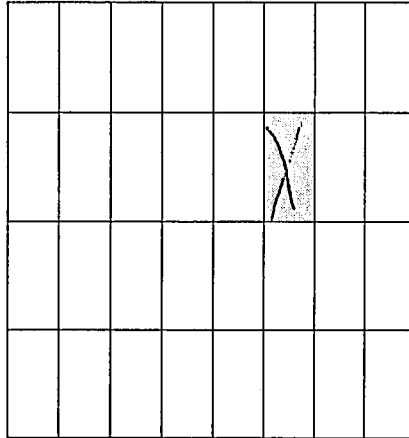
Notice of Mining Claim

AMC 360339
 RECEIVED
 3:11 P.M. AZ STATE OFFICE
 2004 MAR 17 A 9:24
 PHOENIX, ARIZONA

LOCATION NOTICE FOR PLACER MINING CLAIM SRMG 2

Section Location

Section 11, T16N, R2E
Gila and Salt River Base and Meridian, Yavapai County, Arizona



This Document does not conform with requirements of ARS 11-430

NOTICE IS HEREBY GIVEN that SRMG 2 placer mining claim has been located by Phoenix Cement Company, whose current mailing address is 3000 West Cement Plant Road, Clarkdale, AZ 86324.

The general course of this claim is north to south. It is situated in Yavapai County, Arizona.

This claim is approximately 20 acres and runs from the location monument on which this notice is posted as follows:


Beginning at the point at which this location notice is posted, thence
 Northeastward approximately 25 feet to a monument being the northeastern corner of the claim,
 Thence, westward approximately 660 Feet to a monument,
 Thence, southward approximately 1320 Feet to a monument,
 Thence eastward approximately 660 Feet to a monument
 Thence, northward approximately 1320 Feet to a monument, being the point of beginning

This claim is marked by four monuments consisting of a 2"x2"x8' wooden post at each corner of the claim.

The location monument on which this notice is posted is situated within Section 11, Township 16N, Range 2E, Gila Salt River Base and Meridian, Arizona. This claim encompasses portions of the following quarter section (s), section (s), Township (s) and Range (s): east one half of the southwest one quarter of the northeast one quarter of section 11, Township 16N, Range 2E, Gila Salt River Base and Meridian, Arizona.

DATED AND POSTED on the ground this 29th day of December, 2003.

Located by Phoenix Cement Company, 3000 West Cement Plant Road, Clarkdale, AZ 86324

James D. Wells  Agent

RECEIVED
 J.L.M. AZ STATE OFFICE
 2004 MAR 17 A 9:24
 PHOENIX, ARIZONA

AMC 360339



When Recorded, Mail TO:

Jim Wells
Phoenix Cement Company
P.O. Box 428
3000 W. Cement Plant Road
Clarkdale, AZ 86324

3688822 BK 4123 PG 142
Yavapai County, Arizona
Patsy Jenney-Colon, Recorder
02/27/2004 12:20P PAGE 1 OF 2
PHOENIX CEMENT CO
RECORDING FEE 5.00
SURCHARGE 8.00
POSTAGE 1.00

Notice of Mining Claim

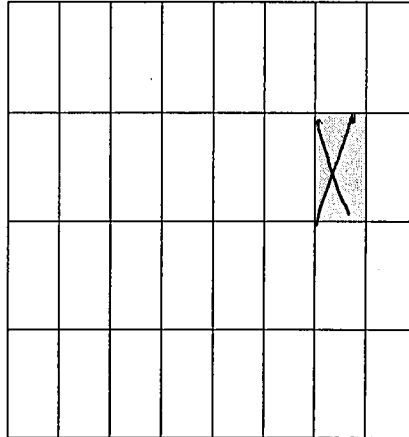
RECEIVED
D.L.M. AZ STATE OFFICE
2004 MAR 17 A 9: 24
PHOENIX, ARIZONA

ANC 360340

LOCATION NOTICE FOR PLACER MINING CLAIM SRMG 3

Section Location

Section 11, T16N, R2E
Gila and Salt River Base and Meridian, Yavapai County, Arizona



This Document does not conform with requirements of ARS 11-480

NOTICE IS HEREBY GIVEN that SRMG 3 placer mining claim has been located by Phoenix Cement Company, whose current mailing address is 3000 West Cement Plant Road, Clarkdale, AZ 86324.

The general course of this claim is north to south. It is situated in Yavapai County, Arizona.

This claim is approximately 20 acres and runs from the location monument on which this notice is posted as follows:

- Beginning at the point at which this location notice is posted, thence
- Northeastward approximately 25 feet to a monument being the northeastern corner of the claim,
- Thence, westward approximately 660 Feet to a monument,
- Thence, southward approximately 1320 Feet to a monument,
- Thence eastward approximately 660 Feet to a monument
- Thence, northward approximately 1320 Feet to a monument, being the point of beginning

This claim is marked by four monuments consisting of a 2"x2"x8' wooden post at each corner of the claim.

The location monument on which this notice is posted is situated within Section 11, Township 16N, Range 2E, Gila Salt River Base and Meridian, Arizona. This claim encompasses portions of the following quarter section (s), section (s), Township (s) and Range (s): west one half of the southeast one quarter of the northeast one quarter of section 11, Township 16N, Range 2E, Gila Salt River Base and Meridian, Arizona.

DATED AND POSTED on the ground this 31st day of December, 2003.

Located by Phoenix Cement Company, 3000 West Cement Plant Road, Clarkdale, AZ 86324

James D. Wells

James D. Wells
gent

RECEIVED
J.L.M. AZ STATE OFFICE
2004 MAR 19 AM 9:24
PHOENIX, ARIZONA

FILE 360340

3688823 BK 4123 PG 143
Yavapai County, Arizona
Patsy Jenney-Colon, Recorder
02/27/2004 12:20P PAGE 1 OF 2
PHOENIX CEMENT CO
RECORDING FEE 5.00
SURCHARGE 8.00
POSTAGE 1.00

FEE
\$5
\$8
\$5
\$1
\$0

When Recorded, Mail TO:

Jim Wells
Phoenix Cement Company
P.O. Box 428
3000 W. Cement Plant Road
Clarkdale, AZ 86324

Notice of Mining Claim

RECEIVED
J.L.M. AZ STATE OFFICE
2004 MAR 17 A 9:24
PHOENIX, ARIZONA

AMC 360341

LOCATION NOTICE FOR PLACER MINING CLAIM SRMG 4

Section Location

Section 11, T16N, R2E
Gila and Salt River Base and Meridian, Yavapai County, Arizona

							X

This Document does not conform with requirements of ARS 11-430

RECEIVED
2.1.M. AZ STATE OFFICE
2004 MAR 17 A 9:21
PHOENIX, ARIZONA

NOTICE IS HEREBY GIVEN that SRMG 4 placer mining claim has been located by Phoenix Cement Company, whose current mailing address is 3000 West Cement Plant Road, Clarkdale, AZ 86324.

The general course of this claim is north to south. It is situated in Yavapai County, Arizona.

This claim is approximately 20 acres and runs from the location monument on which this notice is posted as follows:


Beginning at the point at which this location notice is posted, thence
Northeastward approximately 25 feet to a monument being the northeastern corner of the claim,
Thence, westward approximately 660 Feet to a monument,
Thence, southward approximately 1320 Feet to a monument,
Thence eastward approximately 660 Feet to a monument
Thence, northward approximately 1320 Feet to a monument, being the point of beginning

This claim is marked by four monuments consisting of a 2"x2"x8' wooden post at each corner of the claim.

The location monument on which this notice is posted is situated within Section 11, Township 16N, Range 2E, Gila Salt River Base and Meridian, Arizona. This claim encompasses portions of the following quarter section (s), section (s), Township (s) and Range (s): east one half of the southeast one quarter of the northeast one quarter of section 11, Township 16N, Range 2E, Gila Salt River Base and Meridian, Arizona.

DATED AND POSTED on the ground this 31st day of December, 2003.

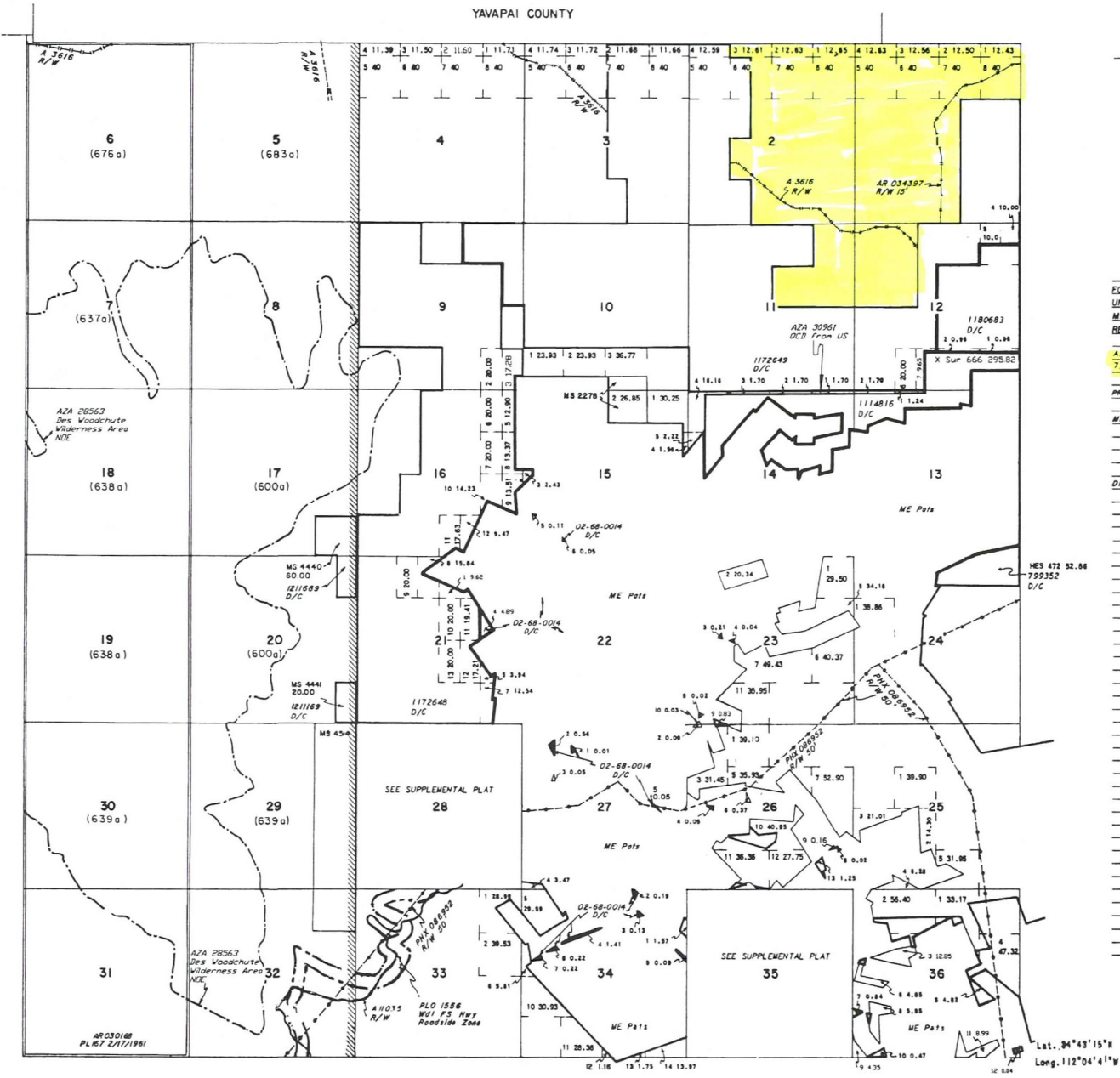
Located by Phoenix Cement Company, 3000 West Cement Plant Road, Clarkdale, AZ 86324

James D. Wells  Agent

AMC 360341

PARTIALLY SURVEYED TOWNSHIP 16 NORTH RANGE 2 EAST OF THE GILA AND SALT RIVER MERIDIAN, ARIZONA

STATUS OF PUBLIC DOMAIN
LAND AND MINERAL TITLES



INDEX TO SEGREGATED TRACTS

RE survey	ORIGINAL SURVEY		
TRACT NO	T	R	SUBDIVISION

FOR ORDERS EFFECTING DISPOSAL OR USE OF UNIDENTIFIED LANDS WITHDRAWN FOR CLASSIFICATION, MINERALS, WATER AND/OR OTHER PUBLIC PURPOSES, REFER TO INDEX OF MISCELLANEOUS DOCUMENTS.

All Tr. included in Wd. Prescott N.F., EQ 908 7/2/1908

PROTRACTION DIAGRAM NO. 52

MDS 54 NE
55 NW
56 SW
57 SE

DIST NO. #

CURRENT TO	BY
3/28/2001	RE

SCALE
10 0 10 20 30 40
30 chains to the inch

WARNING STATEMENT
This plat is the Bureau's Record of Title, and should be used only as a graphic display of the township survey data. Records hereon do not reflect title changes which may have been effected by lateral movements of rivers or other bodies of water. Refer to the cadastral surveys for official survey information.

RUN TIME: 10:40 AM

UNITED STATES DEPARTMENT OF INTERIOR
BUREAU OF LAND MANAGEMENT
GEOGRAPHIC REPORT WITH LAND
Sorted by Serial Number

RUN DATE: 03/31/2004
Page 1 of 1

Adm State: AZ

Serial Number: AZA 003616
Total Case Acres: 68.750

<u>Casetype</u>	<u>Case Disp</u>	14	0160N	0020E	<u>Sect</u>	<u>Sur Typ</u>	<u>Sur Num</u>	<u>Suff</u>	<u>Subdivision</u>	<u>Act Pend</u>
288100	AUTHORIZED				002	ALIQ			NESW,S2SE;	
						RSDL		1	E2SESW;	
					011	ALIQ			NENE;	
					012				NWNW;	
						RSDL		1	W2NENW;	

Serial Number: AZAR 0034397
Total Case Acres: 9.610

<u>Casetype</u>	<u>Case Disp</u>	14	0160N	0020E	<u>Sect</u>	<u>Sur Typ</u>	<u>Sur Num</u>	<u>Suff</u>	<u>Subdivision</u>	<u>Act Pend</u>
288100	AUTHORIZED				001	ALIQ			SWNE,E2SENW,W2W2SE;	
						LOTS			7,8;	

Input Parameters for Geographic Report with Land

System Id = CR

Admin State = AZ

Geo State =

Casetype begins with

Case Disp Txt = AUTHORIZED, CANCELLED, CLOSED, EXPIRED, No Match, PENDING, REJECTED, RELINQUISHED, VOID, WITHDRAWN

Mer Twp Rng = 14 0160N 0020E

Mtrs =

Commodity =

Pending Org =

Section = 001, 002, 011, 012

Total Rows Returned: 7